

Maldives Land and Survey Authority,

MINISTRY OF HOUSING AND INFRASTRUCTURE

Ameenee Magu, Maafannu, Male', 20392, Maldives.

Office (PABX): +(960) 3004300, Fax: +(960) 3004254

Email: survey@mhe.gov.mv

Web: www.surveyofmaldives.gov.mv, www.mhe.gov.mv



CONTROL POINT DETAILS	Station Number PSM 0214
Coordinate Information	
Geodetic	Grid
WGS 84	UTM Zone 43
Lat:	E: 337630.399m
Long:	N: 385682.352m
Ellp Height:	Orth Height: 1.074m
Island Name: V.Thinadhoo [LD1079]	Date: 17 January 2019

Monument description & method of survey:

- Monument type A
- 250mm below ground level
- GNSS static survey post processing
- Elevation determined by GNSS static survey PSM 0223 as a control

General site condition & access:

- Easily accessible
- Located at empty space/ football ground

Owner: V.Thinadhoo council



Bottom




North

- Height 1.2m
- Distance 7m



East

- Height 1.2m
- Distance 3.5m



Up

- Height 1.5m



South

- Height 1.2m
- Distance 3m



West

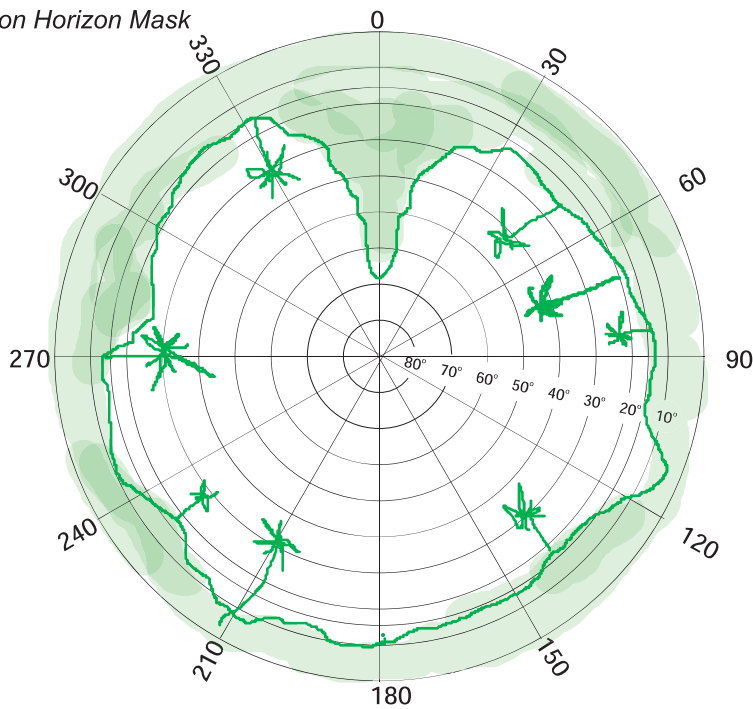
- Height 1.2m
- Distance 3.5m

SITE INFORMATION

Station Number

PSM 02 14

Station Horizon Mask

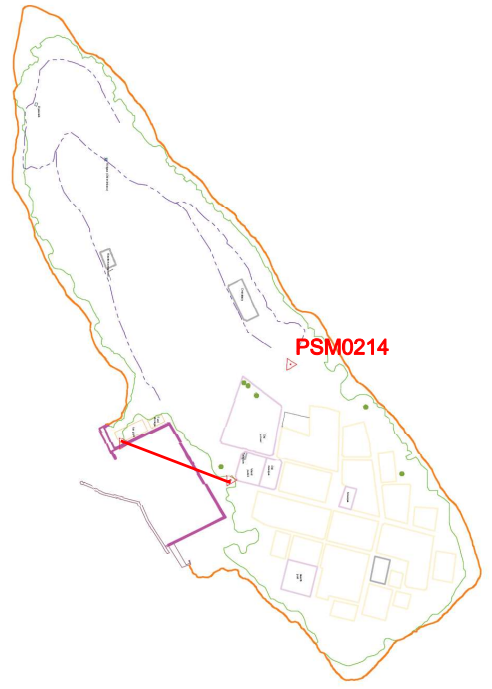


Height above Marker that horizon was mapped from 1.5 m

Magnetic Declination
 Declination applied to this figure?
 Yes No



Locality



Sketched by: **SAEED**

Scale: Not to scale

Date: **17/01/2019**

Maldives Land and Survey Authority,

MINISTRY OF HOUSING AND INFRASTRUCTURE

Ameenee Magu, Maafannu, Male', 20392, Maldives.

Office (PABX): +(960) 3004300, Fax: +(960) 3004254

Email: survey@mhe.gov.mv

Web: www.surveyofmaldives.gov.mv, www.mhe.gov.mv



CONTROL POINT DETAILS	Station Number PSM 0222
Coordinate Information	
Geodetic	Grid
WGS 84	UTM Zone 43
Lat:	E: 337709.497m
Long:	N: 385514.862m
Ellp Height:	Orth Height: 0.991m
Island Name: V.Thinadhoo [LD1079]	Date: 17 January 2019

Monument description & method of survey:

- Monument type A
- 150mm below ground level
- GNSS static survey post processing
- Elevation determined by GNSS static survey with reference to PSM0223


General site condition & access:

- Easily accessible
- Located near Ice plant right next to quay wall

Owner: V.Thinadhoo council



Bottom




North

- Height 1.2m
- Distance 2.5m



East

- Height 1.2m
- Distance 2.5m




Up

- Height 1.5m



South

- Height 1.2m
- Distance 2.5m



West

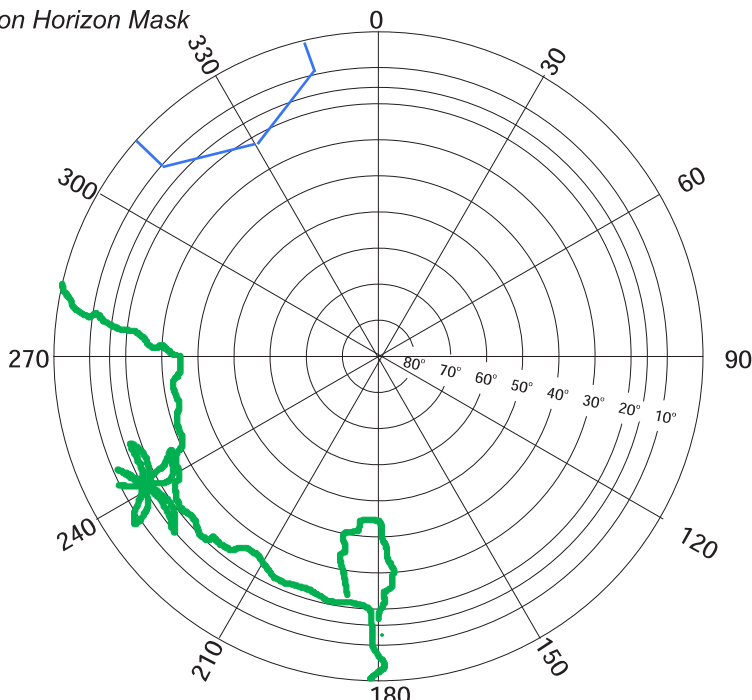
- Height 1.2m
- Distance 2m

SITE INFORMATION

Station Number

PSM 02 22

Station Horizon Mask

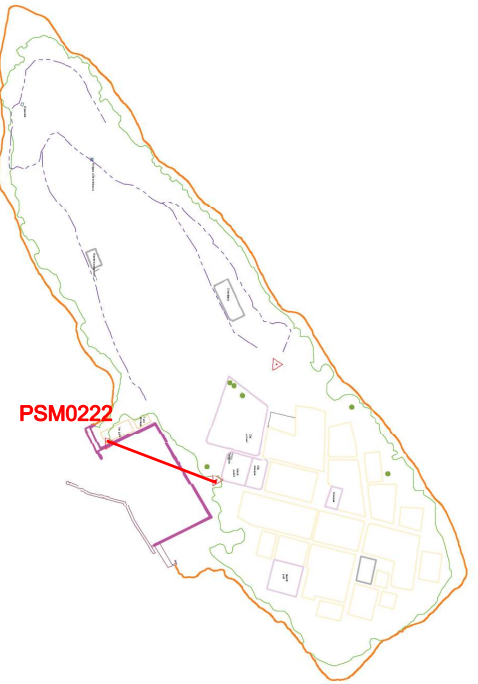


Height above Marker that horizon was mapped from 1.5 m

Magnetic Declination
 Declination applied to this figure?
 Yes No



Locality



Sketched by: **SAEED**

Scale: Not to scale

Date: **17/01/2019**

Maldives Land and Survey Authority,

MINISTRY OF HOUSING AND INFRASTRUCTURE

Ameenee Magu, Maafannu, Male', 20392, Maldives.

Office (PABX): +(960) 3004300, Fax: +(960) 3004254

Email: survey@mhe.gov.mv

Web: www.surveyofmaldives.gov.mv, www.mhe.gov.mv



CONTROL POINT DETAILS	Station Number PSM 0223
Coordinate Information	
Geodetic	Grid
WGS 84	UTM Zone 43
Lat:	E: 337747.033m
Long:	N: 385622.169m
Ellp Height:	Orth Height: 1.112m
Island Name: V.Thinadhoo [LD1079]	Date: 17 January 2019







Monument description & method of survey:

- Monument type A
- 100mm below ground level
- GNSS static survey post processing
- Elevation determined by using tide prediction data provided by MET office

General site condition & access:

- Easily accessible
- Located on Kaleyfaanu magu near island council

Owner: V.Thinadhoo council

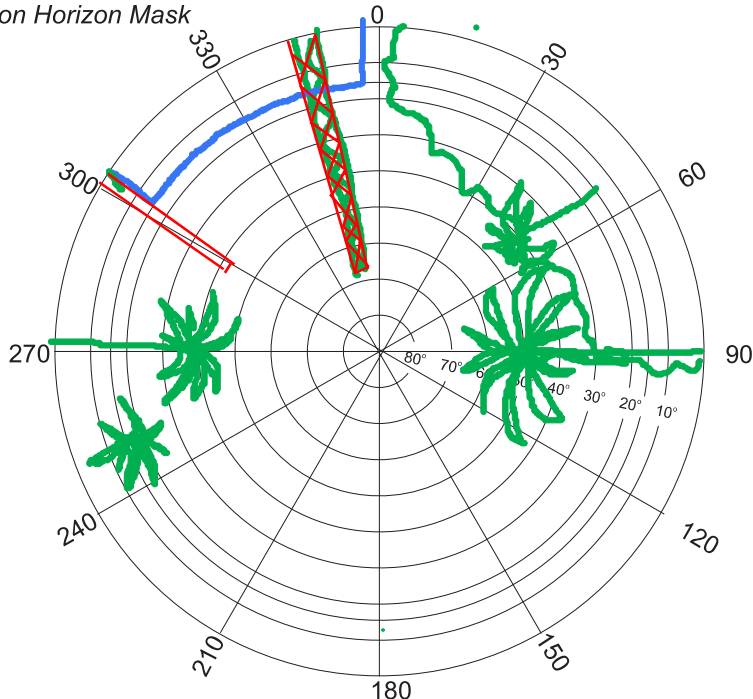
		
Bottom	North - Height 1.2m - Distance 3.5m	East - Height 1.2m - Distance 6.5m
		
Up - Height 1.5m	South - Height 1.2m - Distance 3.5m	West - Height 1.2m - Distance 6.5m

SITE INFORMATION

Station Number

PSM 02 23

Station Horizon Mask


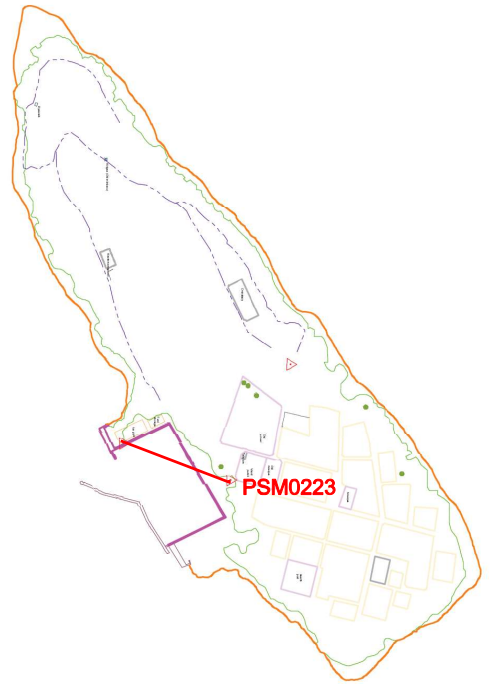


Height above Marker that horizon was mapped from 1.5 m

Magnetic Declination
 Declination applied to this figure?
 Yes No



Locality



Sketched by: **SAEED**

Scale: Not to scale

Date: **17/01/2019**