

MALDIVES LAND AND SURVEY AUTHORITY

MINISTRY OF HOUSING AND INFRASTRUCTURE

Office (PABX): +(960) 3004300, Fax: +(960) 3004254

Ameenee Magu, Maafannu, Male', 20392, Maldives.

Email: survey@housing.gov.mv

Web: www. surveyofmaldives.gov.mv



| | |
|---|-------------------------------|
| CONTROL POINT DETAILS | Station Number PSM0197 |
| Coordinate Information | |
| Geodetic | Grid |
| WGS 84 | UTM Zone 43 |
| Lat: | E: 285087.415m |
| Long: | N: 240143.013m |
| Ellp Height: | Orth Height: 1.131m |
| Island Name: Th.Kinbidhoo (LD0422) | Date: 2019-05-22 |

Monument description & method of survey:

Concrete casted in situ to a diameter 0.25m pvc pipe, 1m in length, 1.5m s/s rod driven to ground as the centre with cross a mark.

Monument labelled with s/s plate stating the point ID.

- Monument type A.

- Below ground level (75 mm).

- Static Survey 3D control by GNSS post processing.

.- Vertical datum MSL, corrected to tide prediction data (Hulhule) to point 101 (refer to dontrol survey report)

General site condition & access:

- Near harbor

- easy to access

Owner: Th.Kinbidhoo Council



DOWN TOWARD PSM




NORTH VIEW

Height 1.2m
Distance 2.5m



EAST VIEW

Height 1.2m
Distance 4m



FROM PSM UPTOWARD SKY

Height 1.2m



SOUTH VIEW

Height 1.2m
Distance 8.5m



WEST VIEW

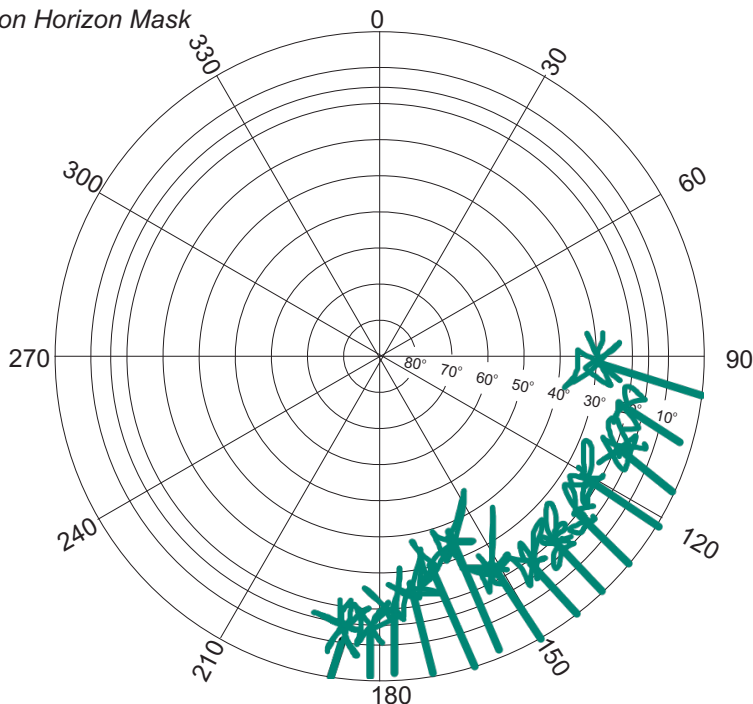
Height 1.2m
Distance 3m

SITE INFORMATION

Station Number

P S M 0 1 9 7

Station Horizon Mask



Height above Marker that horizon was mapped from 1.5 m

Magnetic Declination _____
Declination applied to this figure?
 Yes No

Locality



Sketched by: **Shaanu**

Scale: Not to scale

Date: **2019-05-22**

MALDIVES LAND AND SURVEY AUTHORITY

MINISTRY OF HOUSING AND INFRASTRUCTURE

Office (PABX): +(960) 3004300, Fax: +(960) 3004254

Ameenee Magu, Maafannu, Male', 20392, Maldives.

Email: survey@housing.gov.mv

Web: www. surveyofmaldives.gov.mv



| | |
|---|-------------------------------|
| CONTROL POINT DETAILS | Station Number PSM0198 |
| Coordinate Information | |
| Geodetic | Grid |
| WGS 84 | UTM Zone 43 |
| Lat: | E: 284945.175m |
| Long: | N: 240068.096m |
| Ellp Height: | Orth Height: 1.160m |
| Island Name: Th.Kinbidhoo (LD0422) | Date: 2019-05-22 |

Monument description & method of survey:

Concrete casted in situ a diameter 0.25m pvc pipe, 1m in length, 1.5m s/s rod driven to ground as the centre with cross a mark.

Monument labelled with s/s plate stating the point ID.

- Monument type A.

- Below ground level (75 mm).

- Static Survey 3D control by GNSS post processing.

.- Vertical datum MSL.corrected to tide prediction data (Hulhule) to point 101 (refer to dontral survey report)

General site condition & access:

- Near harbor

- easy to access

Owner: Th.Kinbidhoo council



DOWN TOWARD PSM




Height 1.2m
Distance 3.2m

NORTH VIEW



Height 1.2m
Distance 3.7m

EAST VIEW



Height 1.2m

FROM PSM UPTOWARD SKY



Height 1.2m
Distance 3m

SOUTH VIEW



Height 1.2m
Distance 2.5m

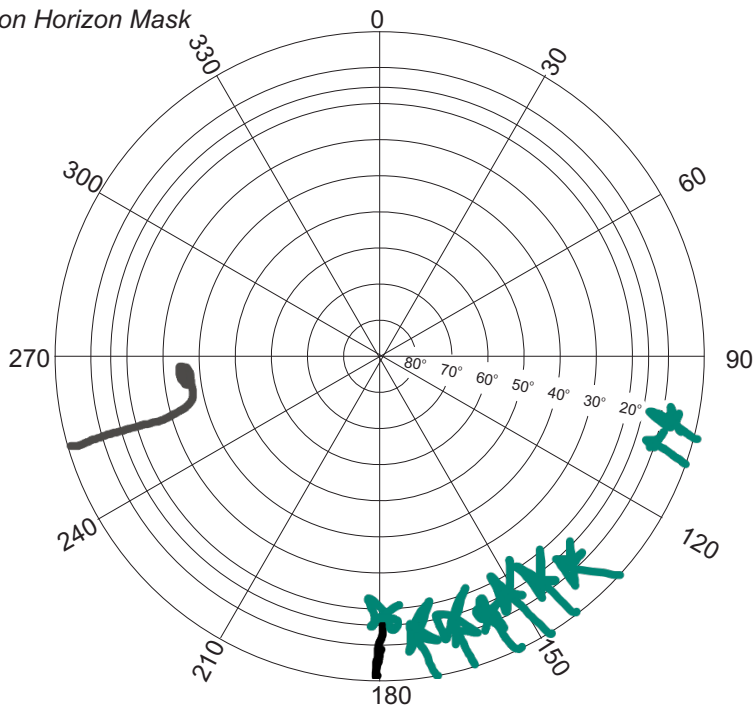
WEST VIEW

SITE INFORMATION

Station Number

P S M 0 1 9 8

Station Horizon Mask




Height above Marker that horizon was mapped from 1.5 m

Magnetic Declination _____
 Declination applied to this figure?
 Yes No



Locality



Sketched by: **Shaanu**

Scale: Not to scale

Date: **2019-05-22**

MALDIVES LAND AND SURVEY AUTHORITY

MINISTRY OF HOUSING AND INFRASTRUCTURE

Office (PABX): +(960) 3004300, Fax: +(960) 3004254

Ameenee Magu, Maafannu, Male', 20392, Maldives.

Email: survey@housing.gov.mv

Web: www. surveyofmaldives.gov.mv



| | | |
|---|--------------|-------------------------------|
| CONTROL POINT DETAILS | | Station Number PSM0199 |
| Coordinate Information | | |
| Geodetic | | Grid |
| WGS 84 | | UTM Zone 43 |
| Lat: | E: | 284934.706m |
| Long: | N: | 239830.301m |
| Ellp Height: | Orth Height: | 1.403m |
| Island Name: Th.Kinbidhoo (LD0422) | | Date: 2019-05-22 |

Monument description & method of survey:

Concrete casted in situ to a diameter 0.25m pvc pipe, 1m in length, 1.5m s/s rod driven to ground as the centre with cross a mark.

Monument labelled with s/s plate stating the point ID.

- Monument type A.

- Above ground level (250 mm).

- Static Survey 3D control by GNSS post processing.

.- Vertical datum MSL.corrected to tide prediction data (Hulhule)to point 101 (refer to dontral survey report)

General site condition & access:

- located inside old mosque boundary north-east corner

- easy to access

Owner: Th.Kinbidhoo council



DOWN TOWARD PSM




NORTH VIEW

Height 1.2m
Distance 3.5m



EAST VIEW

Height 1.2m
Distance 3m



FROM PSM UPTOWARD SKY

Height 1.2m



SOUTH VIEW

Height 1.2m
Distance 1.5m



WEST VIEW

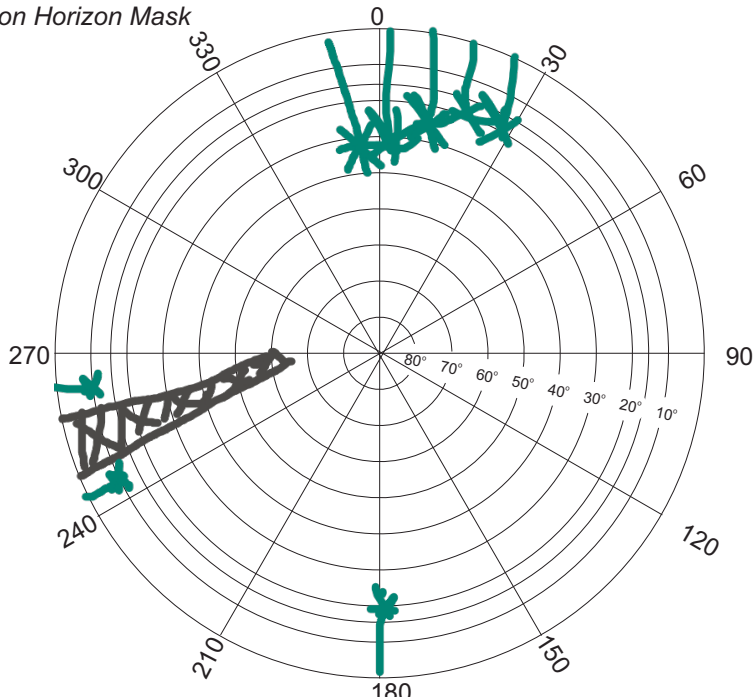
Height 1.2m
Distance 1.5m

SITE INFORMATION

Station Number

P S M 0 1 9 9

Station Horizon Mask



Height above Marker that horizon was mapped from 1.5 m

Magnetic Declination _____
 Declination applied to this figure?
 Yes No



Locality



Sketched by: **Shaanu**

Scale: Not to scale

Date: **2019-05-22**