

# MALDIVES LAND SURVEY AUTHORITY

MINISTRY OF HOUSING AND INFRASTRUCTURE

Office (PABX): +(960) 3004300, Fax: +(960) 3004254

Email: survey@housing.gov.mv

Web: www.surveyofmaldives.gov.mv,

Ameenee Magu, Maafannu, Male', 20392, Maldives.



CONTROLPOINT DETAILS	Station Number	PSM 0328
Coordinate Information		
Geodetic	Grid	
WGS 84	UTM Zone 43	
Lat: 06°02'09.66579"N	E:	309914.823m
Long: 73°16'57.16559"E	N:	667485.751m
Ellp Height:	Orth Height:	+1.275m
Island Name: Sh.Maaungoodhoo	Date: 13th January 2020	

### Monument description & method of survey:

-Established to Type A monument standard. -Stainless steel plate fixed to concrete by Four bolts - Horizontal coordinates fixed by GNSS Static survey.


-Below 200mm

-Elevation reduced relative to Local MSL by reference to tide prediction data MET (Hanimadhoo)

### General site condition & access:

- Easily accessible area with wide angle of sky visibility
- Located near the main road in front of the health center

Owner: Sh.Maaungoodhoo Council- GOVT of Maldives

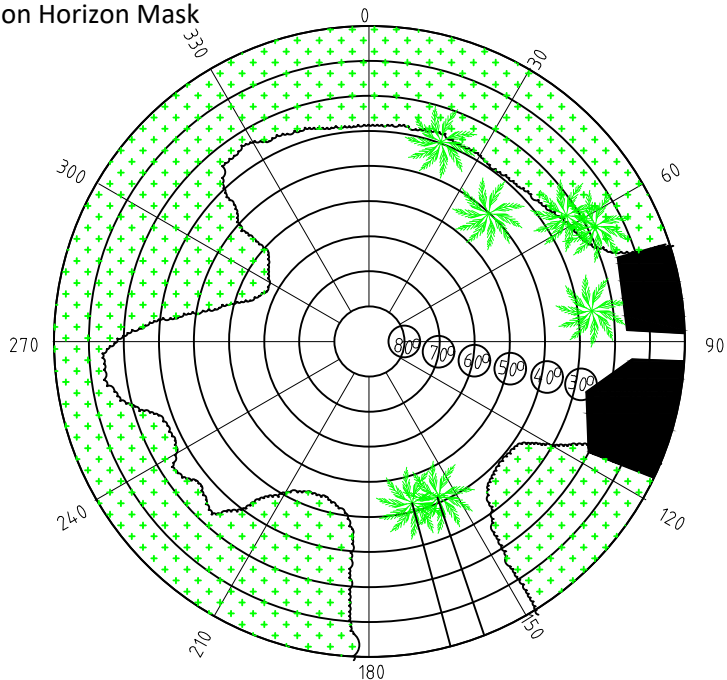


SITE INFORMATION

Station Number

P	S	M	0	3	2	8
---	---	---	---	---	---	---

Station Horizon Mask

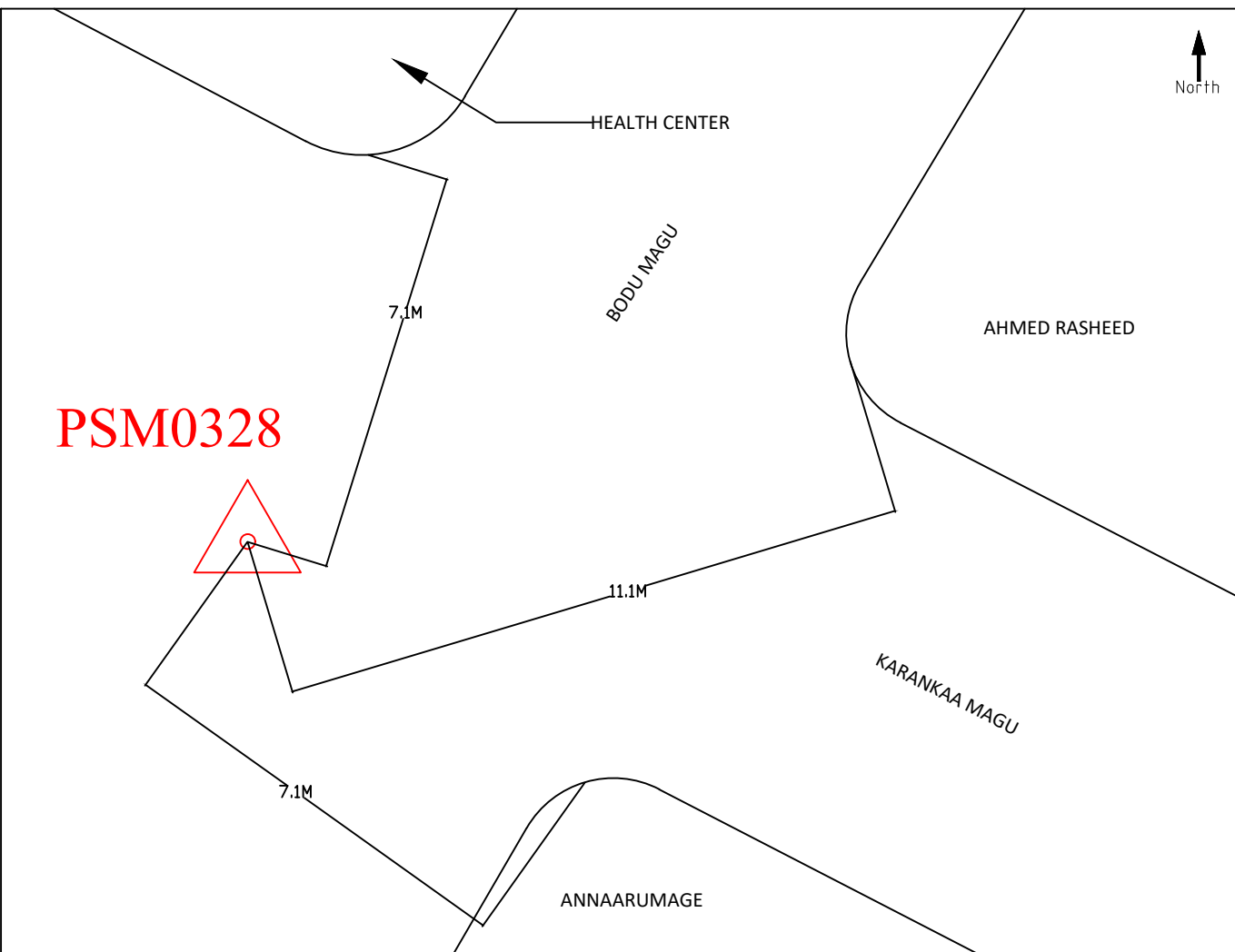


Locality



Height above Marker that horizon was mapped from 1.5 m

Magnetic Declination \_\_\_\_\_  
 Declination applied to this figure?  
 Yes  No



Sketched by: MUBEEN

Scale: Not to Scale

Date: 13th January 2020

# MALDIVES LAND SURVEY AUTHORITY

MINISTRY OF HOUSING AND INFRASTRUCTURE

Office (PABX): +(960) 3004300, Fax: +(960) 3004254

Email: survey@housing.gov.mv

Web: www.surveyofmaldives.gov.mv,

Ameenee Magu, Maafannu, Male', 20392, Maldives.



CONTROLPOINT DETAILS	Station Number	PSM 0329
Coordinate Information		
Geodetic	Grid	
WGS 84	UTM Zone 43	
Lat: 06°02'19.39203"N	E:	310101.643m
Long: 73°17'03.20979"E	N:	667783.953m
Ellp Height:	Orth Height:	+0.862
Island Name: Sh.Maaungoodhoo	Date: 13th January 2020	

## Monument description & method of survey:

-Established to Type A monument standard. -Stainless steel plate fixed to concrete by Four bolts - Horizontal coordinates fixed by GNSS Static survey.


-Below 200mm

-Reduce level of PSM 0328 was transferred to PSM 0329 by using the level difference obtained from the GNSS static survey.

## General site condition & access:

- Easily accessible area with wide angle of sky visibility
- Located in the main road, near the foot ball pitch. Opposite to the new futcel court

Owner: Sh.Maaungoodhoo Council- GOVT of Maldives

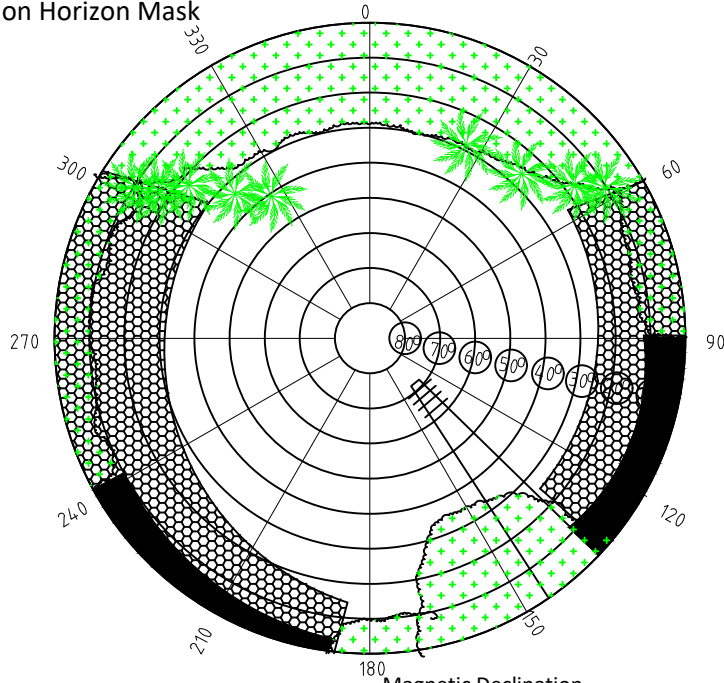


SITE INFORMATION

Station Number

P	S	M	0	3	2	9
---	---	---	---	---	---	---

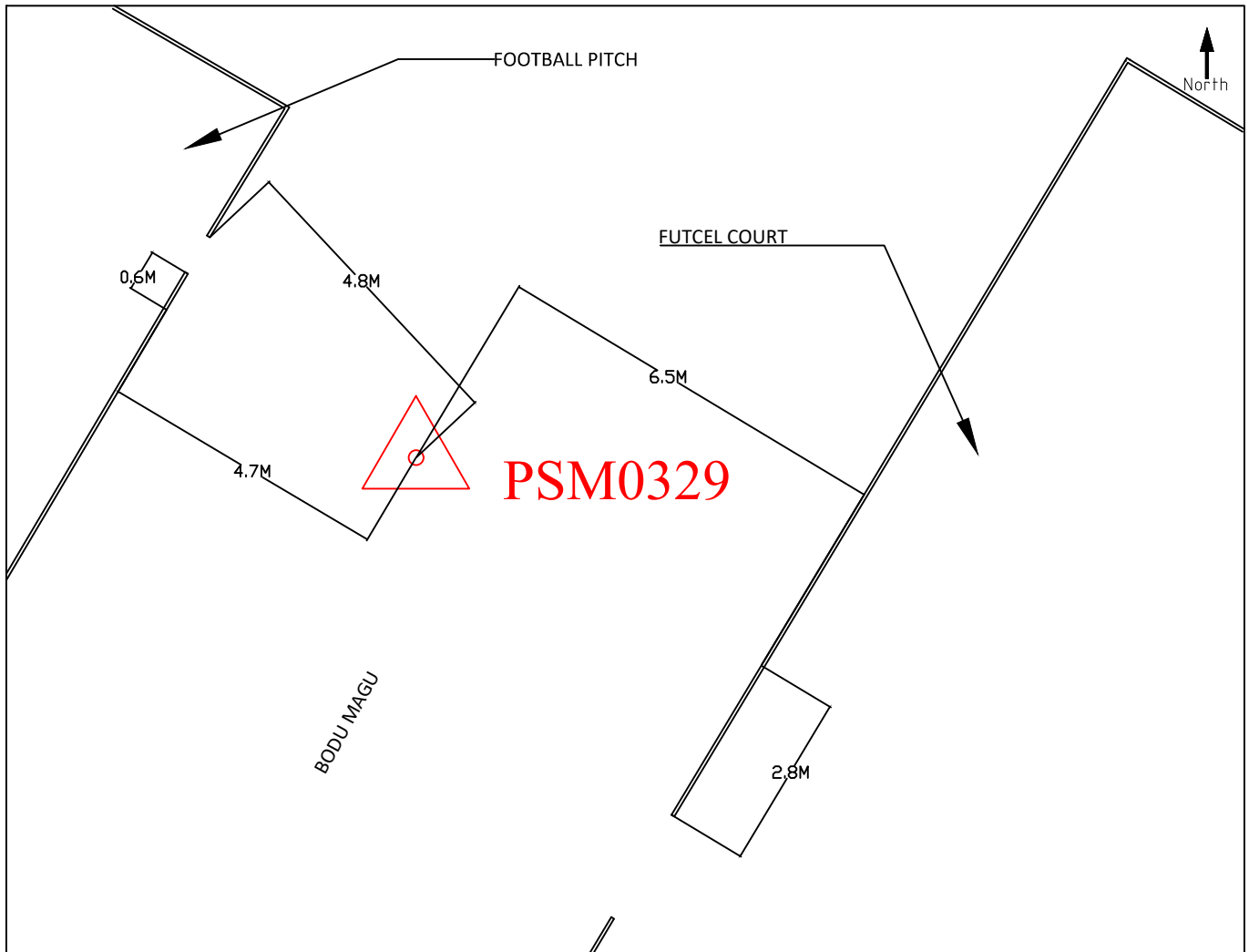
Station Horizon Mask



Height above Marker that horizon was mapped from 1.5 m

Magnetic Declination Declination applied to this figure?  
 Yes  No

Locality



Sketched by: MUBEEN

Scale: Not to Scale

Date: 13th January 2020

# MALDIVES LAND SURVEY AUTHORITY

MINISTRY OF HOUSING AND INFRASTRUCTURE

Office (PABX): +(960) 3004300, Fax: +(960) 3004254

Email: survey@housing.gov.mv

Web: www.surveyofmaldives.gov.mv,

Ameenee Magu, Maafannu, Male', 20392, Maldives.



CONTROLPOINT DETAILS	Station Number	PSM 0330
Coordinate Information		
Geodetic	Grid	
WGS 84	UTM Zone 43	
Lat: 06°02'05.40364"N	E:	309987.407m
Long: 73°16'59.53922"E	N:	667354.589m
Ellp Height:	Orth Height:	+1.243m
Island Name: Sh.Maaungoodhoo	Date: 13th January 2020	

## Monument description & method of survey:

-Established to Type A monument standard. -Stainless steel plate fixed to concrete by Four bolts - Horizontal coordinates fixed by GNSS Static survey.

-Below 200mm

-Reduce level of PSM 0328 was transferred to PSM 330 by using the level difference obtained from the GNSS static survey.

## General site condition & access:

- Easily accessible area with wide angle of sky visibility
- Located in the harbour area. In front of the children's park

Owner: Sh.Maaungoodhoo Council- GOVT of Maldives

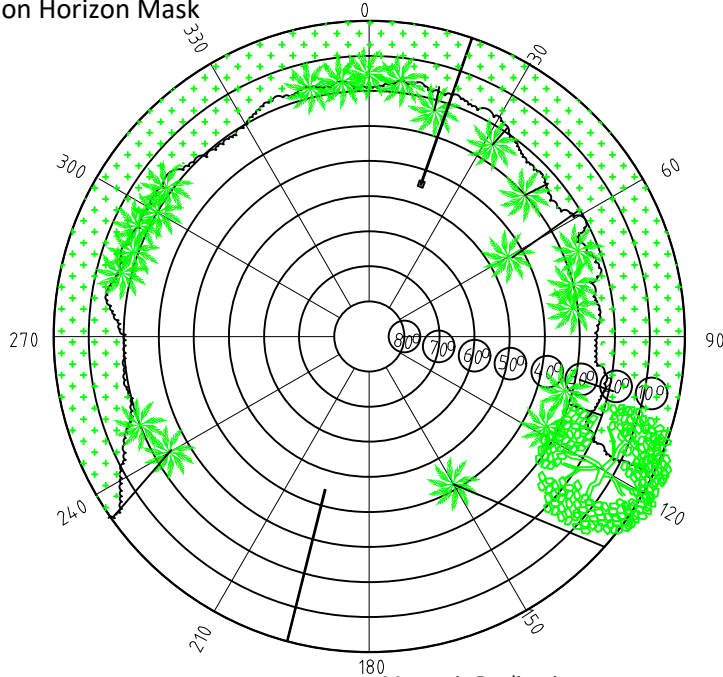


SITE INFORMATION

Station Number

P	S	M	0	3	3	0
---	---	---	---	---	---	---

Station Horizon Mask



Height above Marker that horizon was mapped from 1.5 m

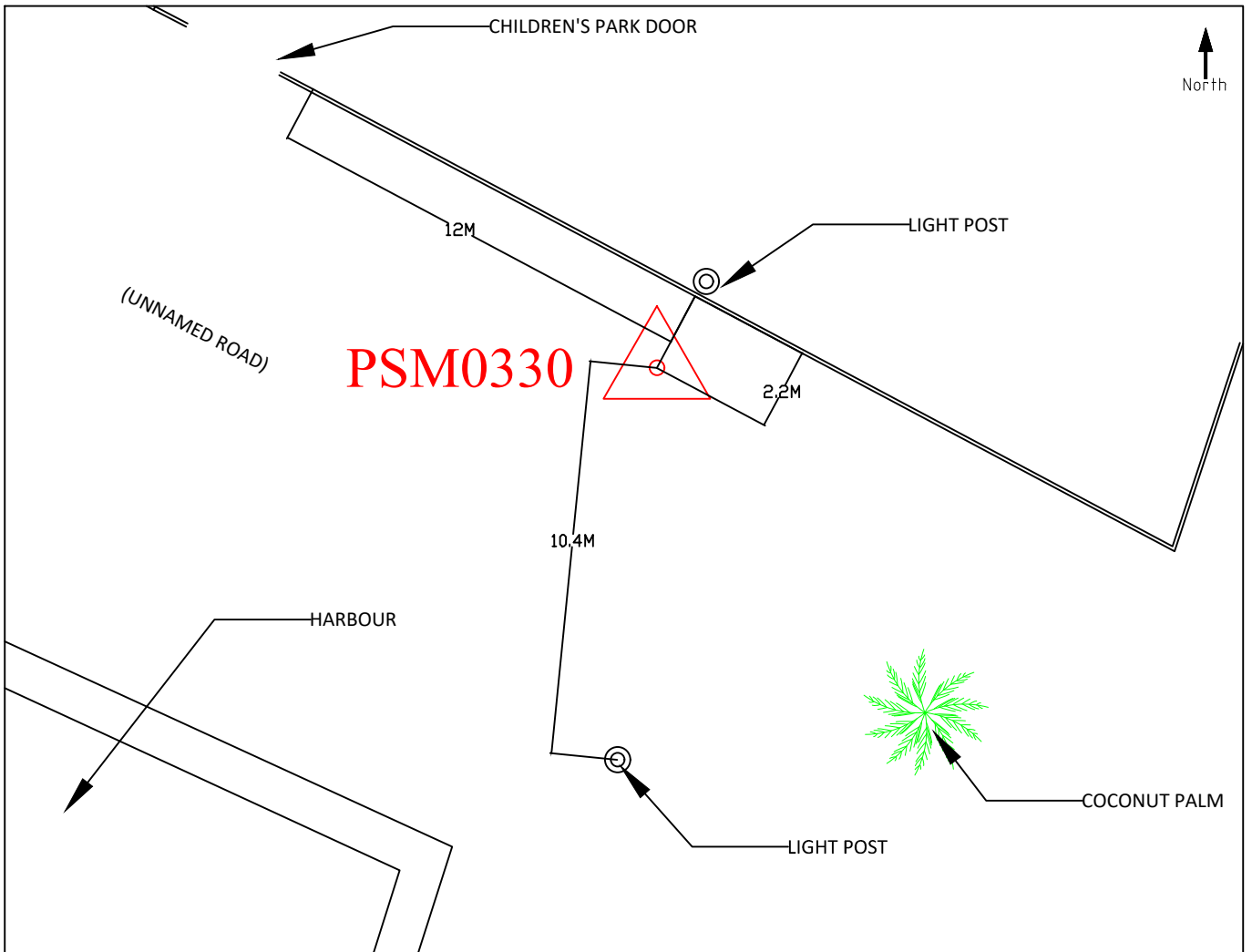
Magnetic Declination \_\_\_\_\_  
 Declination applied to this figure?  
 Yes  No



Locality



PSM0330



Sketched by: MUBEEN

Scale: Not to Scale

Date: 13th January 2020