

# MALDIVES LAND AND SURVEY AUTHORITY

MINISTRY OF HOUSING AND INFRASTRUCTURE

Office (PABX): +(960) 3004300, Fax: +(960) 3004254

Ameenee Magu, Maafannu, Male', 20392, Maldives.

Email: survey@housing.gov.mv

Web: www. surveyofmaldives.gov.mv



<b>CONTROL POINT DETAILS</b>	<b>Station Number</b> PSM 0449
<b>Coordinate Information</b>	
<b>Geodetic</b>	<b>Grid</b>
<b>WGS 84</b>	<b>UTM Zone 43</b>
Lat:	E: 310812.969m
Long:	N: 679948.822m
Ellp Height:	Orth Height: 1.334m
<b>Island Name:</b> Sh. Funadhoo ( LD 0863)	<b>Date:</b> 2021-07-19

**Monument description & method of survey:**

- Concrete casted in situ a diameter 0.3m pvc pipe, 1m in length, 1.5m s/s rod driven to ground as the centre with center mark punched .
- Monument labelled with s/s plate stating the point ID.
- Monument type A.
- Below ground level ( 100mm).
- Static Survey 3D control by GNSS post processing.
- Vertical datum MSL, corrected to predicted tide table using static survey's water level (Point Name 102 )

**General site condition & access:**

- Located inside Graveyard
- Easily accessible

**Owner:** Sh. Funadhoo council




DOWN TOWARD PSM



NORTH VIEW



EAST VIEW



FROM PSM UPTOWARD SKY



SOUTH VIEW



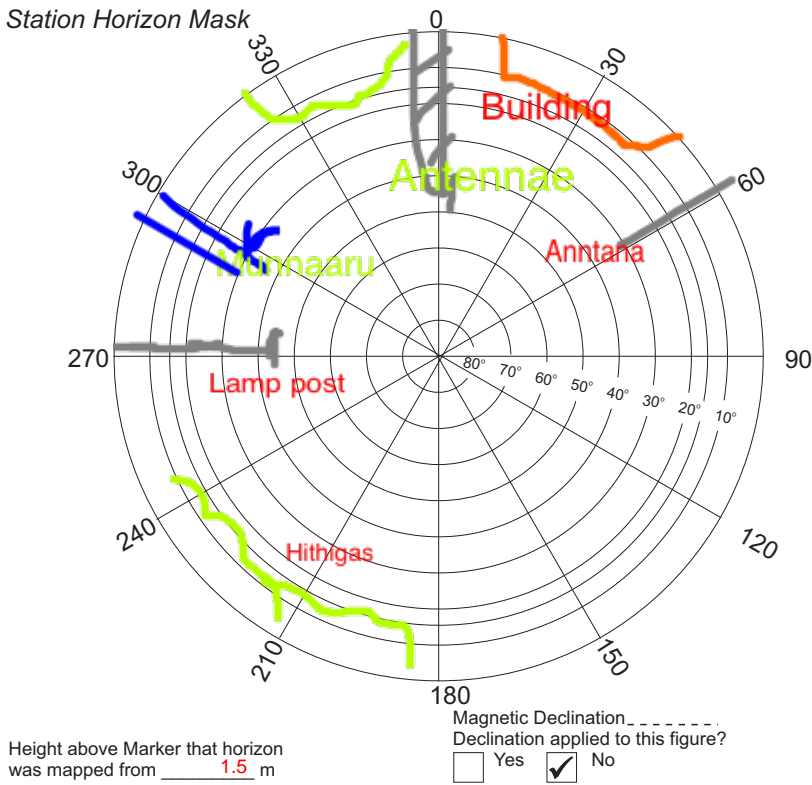
WEST VIEW



**SITE INFORMATION**

Station Number

P	S	M	0	4	4	9
---	---	---	---	---	---	---



**Locality**



Sketched by: **Mohamed**

Scale: Not to scale

Date: **2021-07-19**



# MALDIVES LAND AND SURVEY AUTHORITY

MINISTRY OF HOUSING AND INFRASTRUCTURE

Office (PABX): +(960) 3004300, Fax: +(960) 3004254

Ameenee Magu, Maafannu, Male', 20392, Maldives.

Email: survey@housing.gov.mv

Web: www. surveyofmaldives.gov.mv



<b>CONTROL POINT DETAILS</b>	<b>Station Number</b> PSM 0450
<b>Coordinate Information</b>	
<b>Geodetic</b>	<b>Grid</b>
<b>WGS 84</b>	<b>UTM Zone 43</b>
Lat:	E: 310573.318m
Long:	N: 679998.534m
Ellp Height:	Orth Height: 1.118m
<b>Island Name:</b> Sh. Funadhoo ( LD LD0863)	<b>Date:</b> 2021-07-19

**Monument description & method of survey:**

Concrete casted in situ a diameter 0.3m pvc pipe, 1m in length, 1.5m s/s rod driven to ground as the centre with center mark punched .

Monument labelled with s/s plate stating the point ID.

- Monument type A.
- Below ground level ( 100mm).
- Static Survey 3D control by GNSS post processing.
- Vertical datum MSL, corrected to predicted tide table using static survey's water level (Point Name 102 )
- PSM0450 is visible to PSM0451.

**General site condition & access:**

- Located opposite ferry terminal
- next to curb Western side towards the end of harbor road
- Easily accessible

**Owner:** Sh. Funadhoo Council



1m

DOWN TOWARD PSM




3m away  
1.2 m Height

NORTH VIEW



3m away  
1.2m Height

EAST VIEW



1.5m Height

FROM PSM UPTOWARD SKY



3m away  
1.2 m Height

SOUTH VIEW



3m away  
1.2 m Height

WEST VIEW

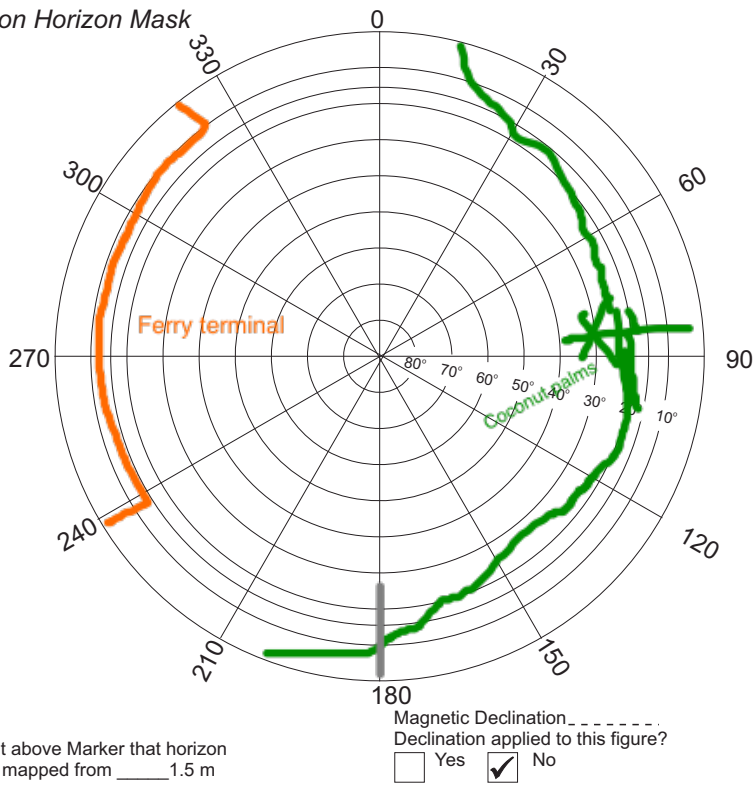


**SITE INFORMATION**



Station Number

P	S	M	0	4	5	0
---	---	---	---	---	---	---

Station Horizon Mask



Locality



Sketched by: Mohamed

Scale: Not to scale

Date: 2021-7-19



# MALDIVES LAND AND SURVEY AUTHORITY

MINISTRY OF HOUSING AND INFRASTRUCTURE

Office (PABX): +(960) 3004300, Fax: +(960) 3004254

Ameenee Magu, Maafannu, Male', 20392, Maldives.

Email: survey@housing.gov.mv

Web: www. surveyofmaldives.gov.mv



<b>CONTROL POINT DETAILS</b>	<b>Station Number</b> PSM 0451
<b>Coordinate Information</b>	
<b>Geodetic</b>	<b>Grid</b>
<b>WGS 84</b>	<b>UTM Zone 43</b>
Lat:	E: 310523.457m
Long:	N: 680304.728m
Ellp Height:	Orth Height: 1.012m
<b>Island Name:</b> Sh. Funadhoo ( LD 0863)	<b>Date:</b> 2021-07-19

**Monument description & method of survey:**

Concrete casted in situ a diameter 0.3m pvc pipe, 1m in length, 1.5m s/s rod driven to ground as the centre with center mark punched .

Monument labelled with s/s plate stating the point ID.

- Monument type A.
- Below ground level ( 100mm).
- Static Survey 3D control by GNSS post processing.
- Vertical datum MSL, corrected to predicted tide table using static survey's water level (Point Name 102 )
- PSM0451 is visible to PSM0450.

**General site condition & access:**

- Located opposite north end of quay wall - next to curb eastern side towards the end of Harbour Road
- Easily accessible

**Owner:** Sh. Funadhoo Council



DOWN TOWARD PSM

1m height




NORTH VIEW

3m away  
1.2 m height



EAST VIEW

3m away  
1.2m height



FROM PSM UPTOWARD SKY

1.5m Height



SOUTH VIEW

3m away  
1.2 m height



WEST VIEW

3m away  
1.2 m height

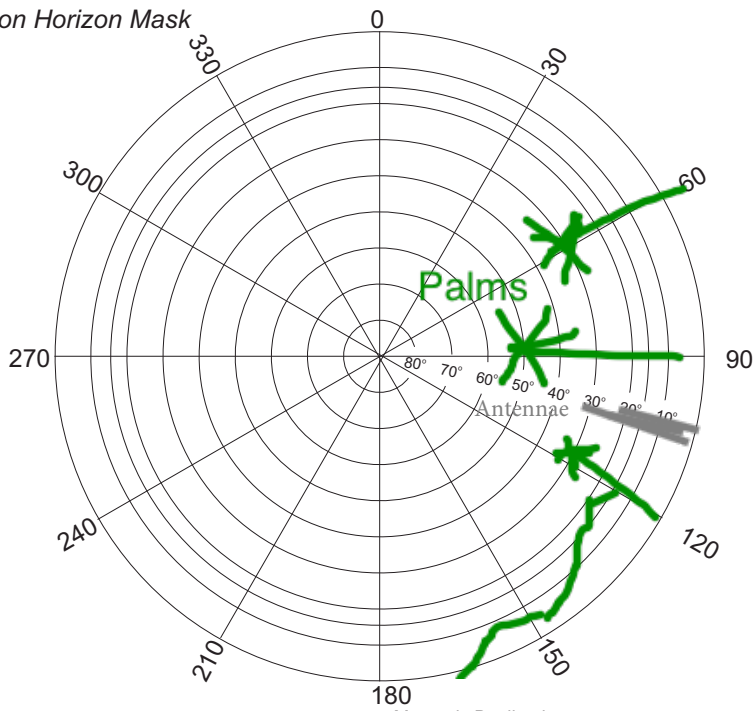


**SITE INFORMATION**

Station Number

P	S	M	0	4	5	1
---	---	---	---	---	---	---


Station Horizon Mask



Height above Marker that horizon was mapped from 1.5 m

Magnetic Declination \_\_\_\_\_  
 Declination applied to this figure?  
 Yes  No

Locality



Sketched by: Mohamed

Scale: Not to scale

Date: 2021-07-19