

MALDIVES LAND SURVEY AUTHORITY

MINISTRY OF HOUSING AND INFRASTRUCTURE

Office (PABX): +(960) 3004300, Fax: +(960) 3004254

Email: survey@housing.gov.mv

Web: www.surveyofmaldives.gov.mv,

Ameenee Magu, Maafannu, Male', 20392, Maldives.



CONTROLPOINT DETAILS	Station Number	PSM 0145
Coordinate Information		
Geodetic	Grid	
WGS 84	UTM Zone 43	
Lat: 05°26'51.42514"N	E:	281741.749m
Long: 73°01'48.41186"E	N:	602500.589m
Ellp Height:	Orth Height:	+1.744m
Island Name: R.Kinolhas	Date: 14th February 2020	

Monument description & method of survey:

-Established to Type A monument standard. -Stainless steel plate fixed to concrete by Four bolts - Horizontal coordinates fixed by GNSS Static survey.

-Above 200mm

-Reduce level of PSM 0147 was transferred to PSM 0145 by using the level difference obtained from the GNSS static survey.

General site condition & access:

- Easily accessible area with wide angle of sky visibility
- Located in the new mosque. near the south entrance.

Owner: R.Kinolhas Council- GOVT of Maldives

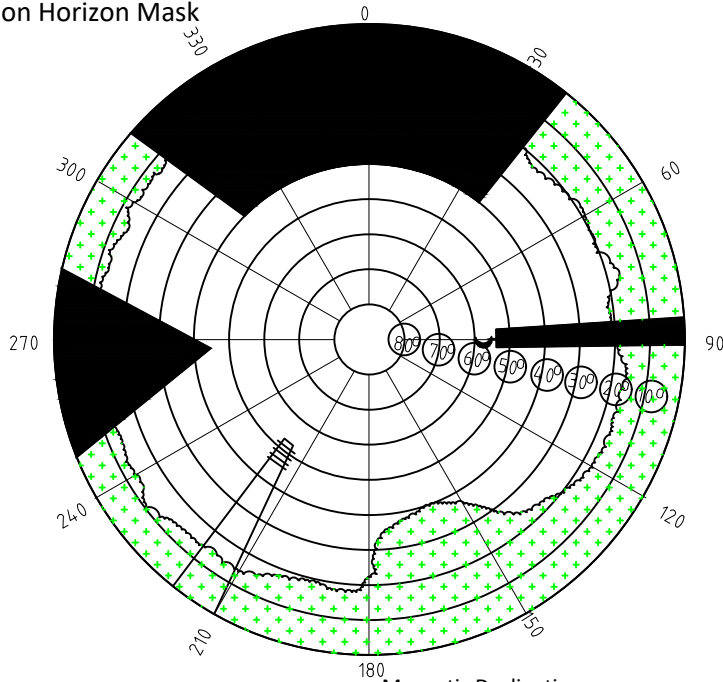


SITE INFORMATION

Station Number

P	S	M	0	1	4	5
---	---	---	---	---	---	---

Station Horizon Mask

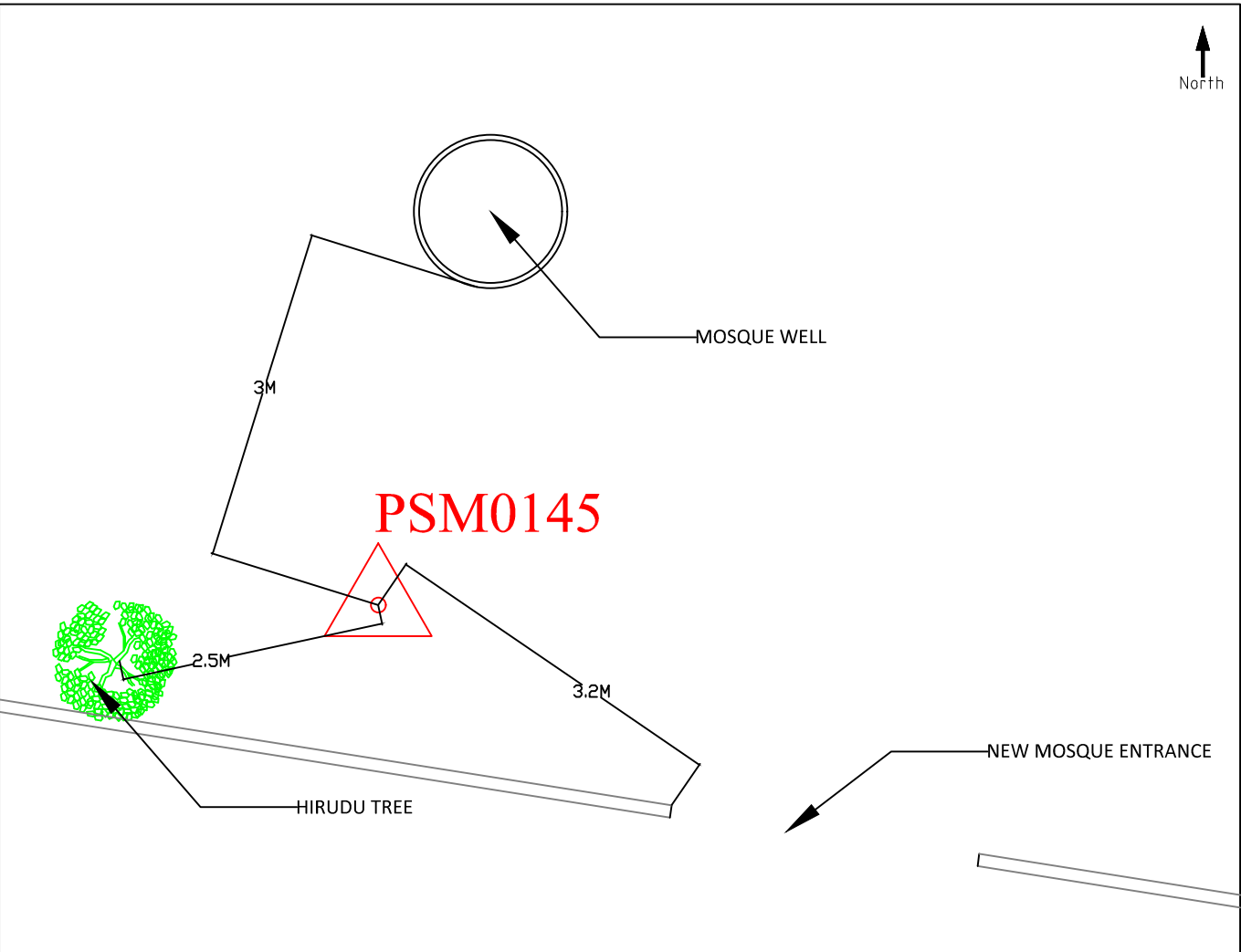
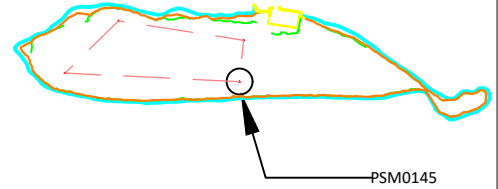


Height above Marker that horizon was mapped from 1.5 m

Magnetic Declination Declination applied to this figure?
 Yes No



Locality



Sketched by: MUBEEN

Scale: Not to Scale

Date: 14 FEB 2020

MALDIVES LAND SURVEY AUTHORITY

MINISTRY OF HOUSING AND INFRASTRUCTURE

Office (PABX): +(960) 3004300, Fax: +(960) 3004254

Email: survey@housing.gov.mv

Web: www.surveyofmaldives.gov.mv,

Ameenee Magu, Maafannu, Male', 20392, Maldives.



CONTROLPOINT DETAILS	Station Number	PSM 0146
Coordinate Information		
Geodetic	Grid	
WGS 84	UTM Zone 43	
Lat: 05°26'57.10531"N	E:	281758.594m
Long: 73°01'48.933331"E	N:	602644.887m
Ellp Height:	Orth Height:	+1.349
Island Name: R.Kinolhas	Date: 14th February 2020	

Monument description & method of survey:

-Established to Type A monument standard. -Stainless steel plate fixed to concrete by Four bolts - Horizontal coordinates fixed by GNSS Static survey.

-Below 200mm

-Reduce level of PSM 0147 was transferred to PSM 0146 by using the level difference obtained from the GNSS static survey.


-PSM147 is visible to PSM146

General site condition & access:

- Easily accessible area with wide angle of sky visibility

- Located in the junction of haveeri magu and rahdhebai magu. in front of saedhiya house.

Owner: R.Kinolhas Council- GOVT of Maldives

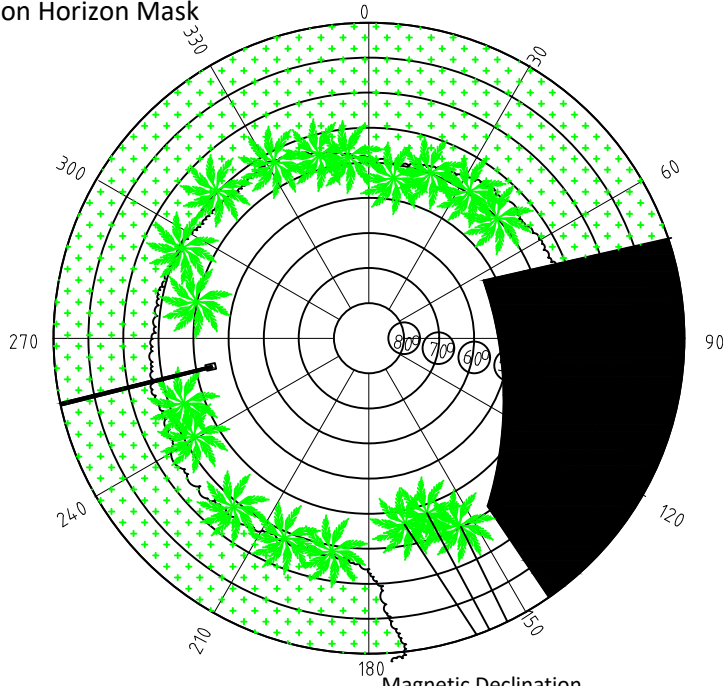


SITE INFORMATION

Station Number

P	S	M	0	1	4	6
---	---	---	---	---	---	---

Station Horizon Mask

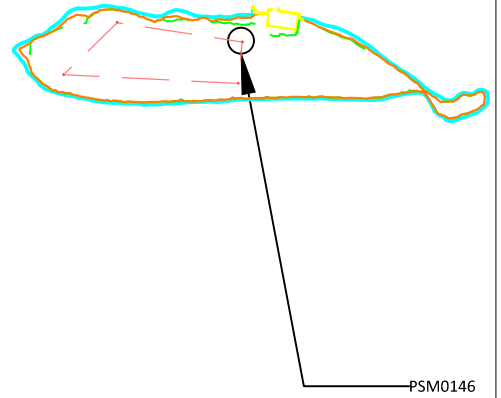


Height above Marker that horizon was mapped from 1.5 m

Magnetic Declination Declination applied to this figure?
 Yes No



Locality



KASHMEERU
VAADHY

HAVEEREE
HIGUN

FONIFONI
MAAGE

PSM0146

RAHDHEBAI MAGU

SAEEDHY HIYA

ZAMANEEGE



5.2M

6.3M

2.5M

Sketched by: MUBEEN

Scale: Not to Scale

Date: 14 FEB 2020

MALDIVES LAND SURVEY AUTHORITY

MINISTRY OF HOUSING AND INFRASTRUCTURE

Office (PABX): +(960) 3004300, Fax: +(960) 3004254

Email: survey@housing.gov.mv

Web: www.surveyofmaldives.gov.mv,

Ameenee Magu, Maafannu, Male', 20392, Maldives.



CONTROLPOINT DETAILS	Station Number	PSM 0147
Coordinate Information		
Geodetic	Grid	
WGS 84	UTM Zone 43	
Lat: 05°26'59.70622"N	E:	281232.084m
Long: 73°01'31.89072"E	N:	602756.624m
Ellp Height:	Orth Height:	+1.643m
Island Name: R.Kinolhas	Date: 14th February 2020	

Monument description & method of survey:

-Established to Type A monument standard. -Stainless steel plate fixed to concrete by Four bolts - Horizontal coordinates fixed by GNSS Static survey.

-Below 150mm

-Elevation reduced relative to Local MSL by reference to tide prediction data MET (Hanimaadhoo')
PSM147 is visible to PSM146

General site condition & access:

- Easily accessible area with wide angle of sky visibility
- Located in the cemetery. In front of the main gate

Owner: R.Kinolhas Council- GOVT of Maldives

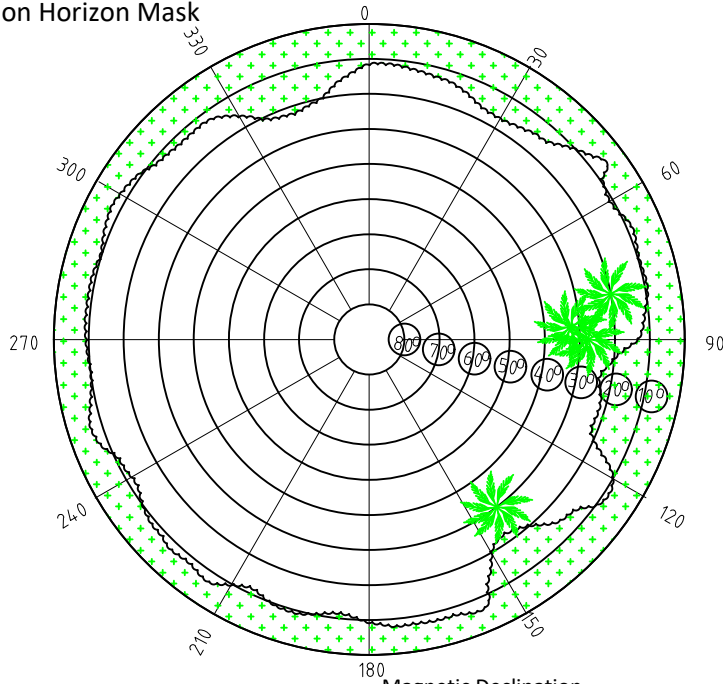


SITE INFORMATION

Station Number

P	S	M	0	1	4	7
---	---	---	---	---	---	---

Station Horizon Mask

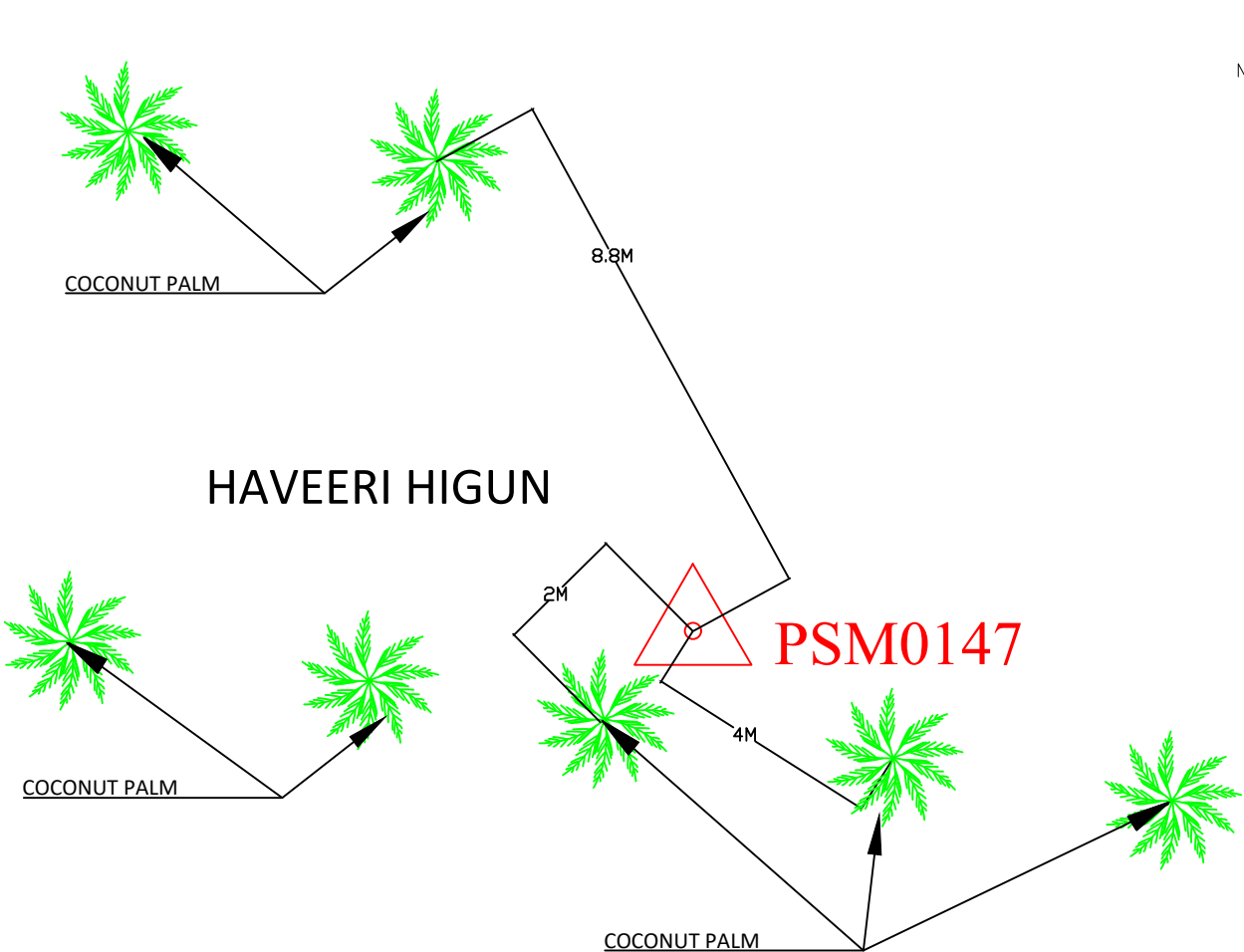
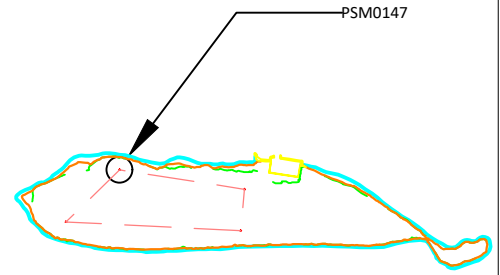


Height above Marker that horizon was mapped from 1.5 m

Magnetic Declination _____
 Declination applied to this figure?
 Yes No



Locality



Sketched by: MUBEEN

Scale: Not to Scale

Date: 14 FEB 2020

MALDIVES LAND SURVEY AUTHORITY

MINISTRY OF HOUSING AND INFRASTRUCTURE

Office (PABX): +(960) 3004300, Fax: +(960) 3004254

Email: survey@housing.gov.mv

Web: www.surveyofmaldives.gov.mv,

Ameenee Magu, Maafannu, Male', 20392, Maldives.



CONTROLPOINT DETAILS	Station Number	PSM 0148
Coordinate Information		
Geodetic	Grid	
WGS 84	UTM Zone 43	
Lat: 05°26'52.55100"N	E:	281006.619m
Long: 73°01'24.54210"E	N:	602537.023m
Ellp Height:	Orth Height:	+1.641m
Island Name: R.Kinolhas	Date: 14th February 2020	

Monument description & method of survey:

-Established to Type A monument standard. -Stainless steel plate fixed to concrete by Four bolts - Horizontal coordinates fixed by GNSS Static survey.


-Below 100mm

-Reduce level of PSM 0147 was transferred to PSM 0148 by using the level difference obtained from the GNSS static survey.

General site condition & access:

- Easily accessible area with wide angle of sky visibility
- Located in the historical site. near the boundary wall of the old temple

Owner: R.Kinolhas Council- GOVT of Maldives

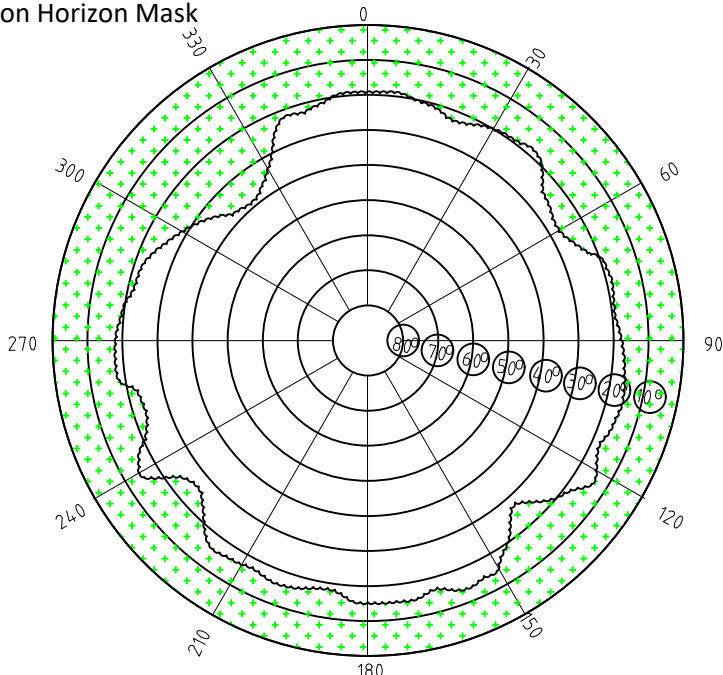


SITE INFORMATION

Station Number

P	S	M	0	1	4	8
---	---	---	---	---	---	---

Station Horizon Mask




Height above Marker that horizon was mapped from 1.5 m

Magnetic Declination Declination applied to this figure?
 Yes No



Locality



Sketched by: MUBEEN

Scale: Not to Scale

Date: 14 FEB 2020