

MALDIVES LAND SURVEY AUTHORITY

MINISTRY OF HOUSING AND INFRASTRUCTURE

Office (PABX): +(960) 3004300, Fax: +(960) 3004254

Email: survey@housing.gov.mv

Web: www. surveyofmaldives.gov.mv,

Ameenee Magu, Maafannu, Male', 20392, Maldives.



CONTROLPOINT DETAILS	Station Number	PSM 0383
Coordinate Information		
Geodetic	Grid	
WGS 84	UTM Zone 43	
Lat: 05°45'49.63265"N	E:	279619.417m
Long: 73°00'35.61778"E	N:	637477.650m
Ellp Height:	Orth Height:	+0.928m
Island Name: R.Hulhudhuffaar	Date: 07 March 2020	

Monument description & method of survey:

-Established to Type A monument standard. -Stainless steel plate fixed to concrete by Four bolts - Horizontal coordinates fixed by GNSS Static survey.

-Below 200mm

-Reduce level of PSM 0385 was transferred to PSM 0383 by using the level difference obtained from the GNSS static survey.

General site condition & access:

- Easily accessible area with wide angle of sky visibility
- Located near the south Conner of the harbour

Owner: R.Hulhudhuffaar- GOVT of Maldives

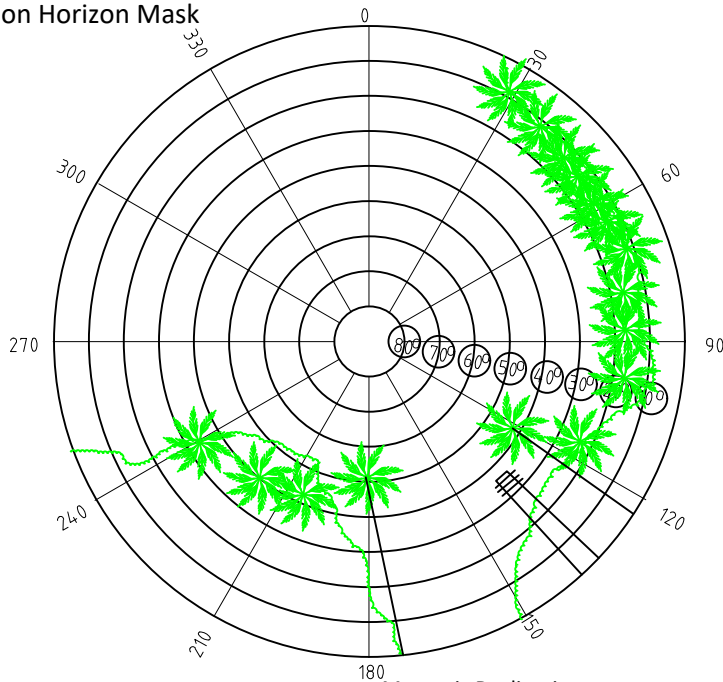


SITE INFORMATION

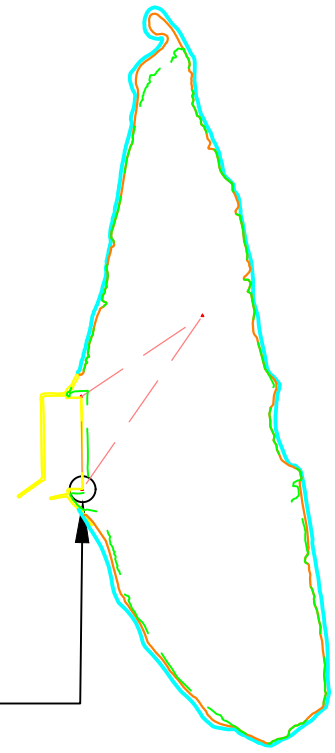
Station Number

P	S	M	0	3	8	3
---	---	---	---	---	---	---

Station Horizon Mask

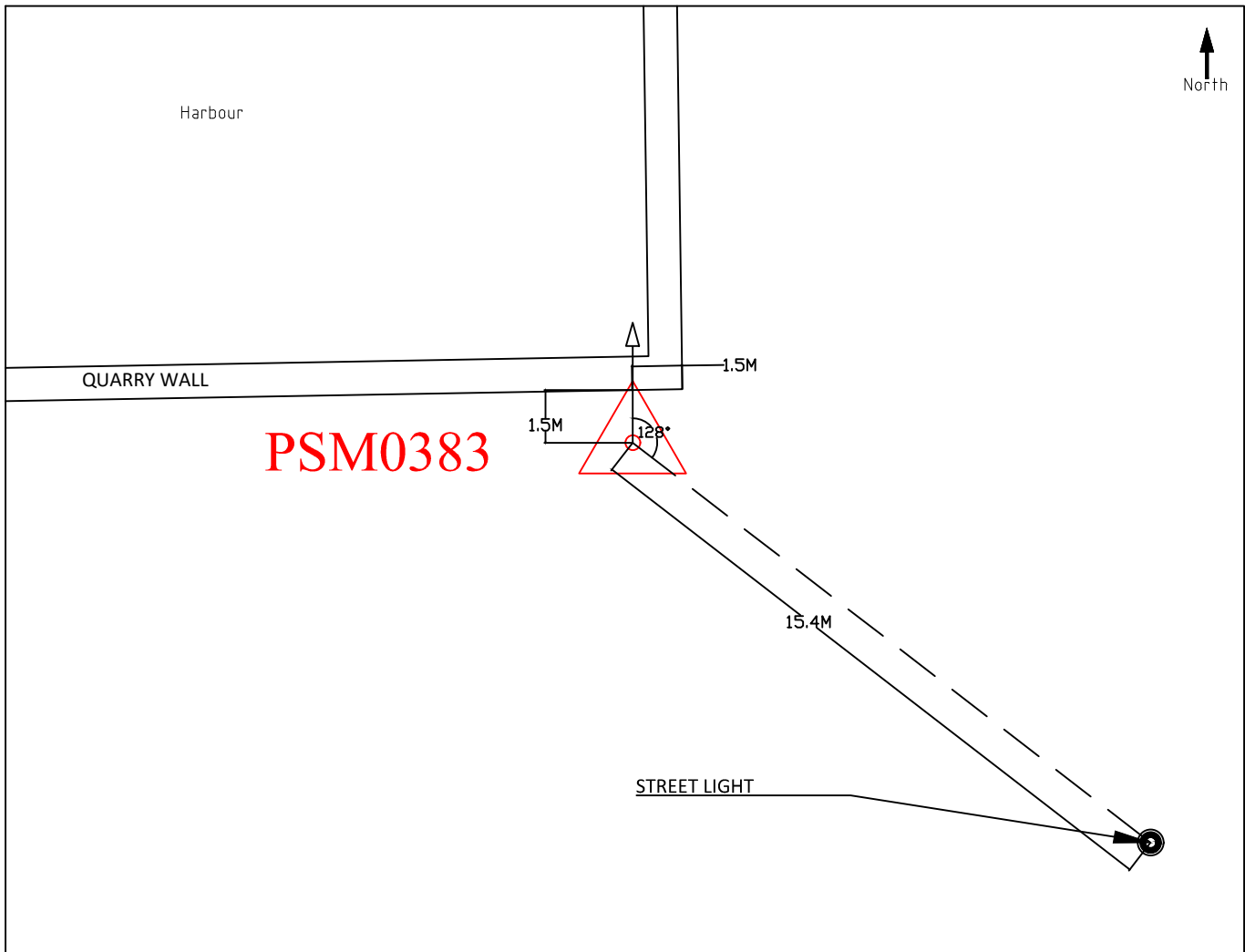


Locality



Height above Marker that horizon was mapped from 1.5 m

Magnetic Declination Declination applied to this figure?
 Yes No



Sketched by: MUBEEN

Scale: Not to Scale

Date: 10 March 2020

MALDIVES LAND SURVEY AUTHORITY

MINISTRY OF HOUSING AND INFRASTRUCTURE

Office (PABX): +(960) 3004300, Fax: +(960) 3004254

Email: survey@housing.gov.mv

Web: www.surveyofmaldives.gov.mv,

Ameenee Magu, Maafannu, Male', 20392, Maldives.



CONTROLPOINT DETAILS	Station Number	PSM 0384
Coordinate Information		
Geodetic	Grid	
WGS 84	UTM Zone 43	
Lat: 05°45'56.77265"N	E:	279616.740m
Long: 73°00'35.50591"E	N:	637697.033m
Ellp Height:	Orth Height:	+0.1.084
Island Name: R.Hulhudhuffaar	Date:	07 March 2020

Monument description & method of survey:

-Established to Type A monument standard. -Stainless steel plate fixed to concrete by Four bolts - Horizontal coordinates fixed by GNSS Static survey.

-Below 200mm

-Reduce level of PSM 0385 was transferred to PSM 0384 by using the level difference obtained from the GNSS static survey.

General site condition & access:

- Easily accessible area with wide angle of sky visibility
- Located near the North Conner of the harbour

Owner: R.Hulhudhuffaar- GOVT of Maldives

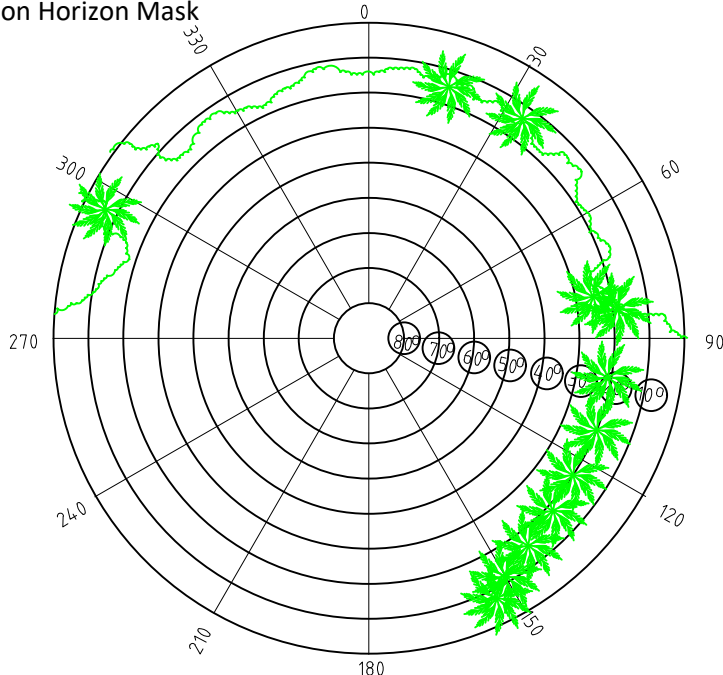


SITE INFORMATION

Station Number

P	S	M	0	3	8	4
---	---	---	---	---	---	---

Station Horizon Mask



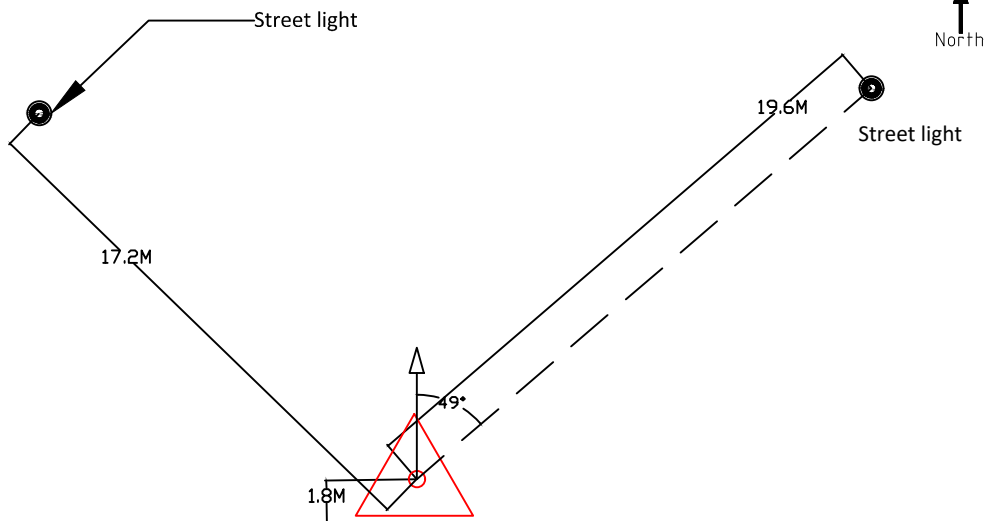
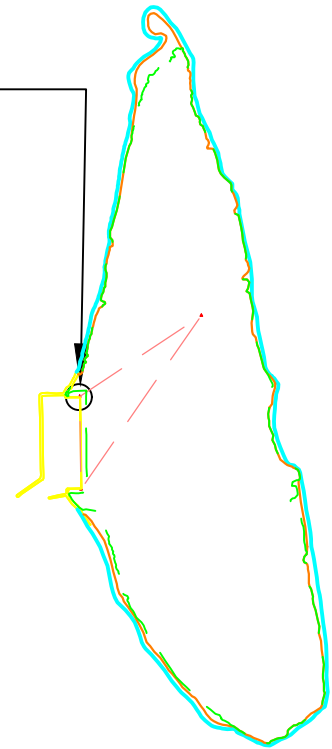
Height above Marker that horizon was mapped from 1.5 m

Magnetic Declination _____
 Declination applied to this figure?
 Yes No



Locality

PSM0384



PSM0384

Sketched by: MUBEEN

Scale: Not to Scale

Date: 10 March 2020

MALDIVES LAND SURVEY AUTHORITY

MINISTRY OF HOUSING AND INFRASTRUCTURE

Office (PABX): +(960) 3004300, Fax: +(960) 3004254

Email: survey@housing.gov.mv

Web: www.surveyofmaldives.gov.mv,

Ameenee Magu, Maafannu, Male', 20392, Maldives.



CONTROLPOINT DETAILS	Station Number	PSM 0385
Coordinate Information		
Geodetic	Grid	
WGS 84	UTM Zone 43	
Lat: 05°46'03.04485"N	E:	279903.974m
Long: 73°00'44.81814"E	N:	637888.741m
Ellp Height:	Orth Height: +1.219m	
Island Name: R.Hulhudhuffaar	Date: 07 March 2020	

Monument description & method of survey:

-Established to Type A monument standard. -Stainless steel plate fixed to concrete by Four bolts - Horizontal coordinates fixed by GNSS Static survey.

-Below 200mm

-Elevation reduced relative to Local MSL by reference to tide prediction data MET (Hanimaadhoo)

General site condition & access:

- Easily accessible area with wide angle of sky visibility
- Located towards the northwest Conner of the stadium

Owner: R.Hulhudhuffaar- GOVT of Maldives

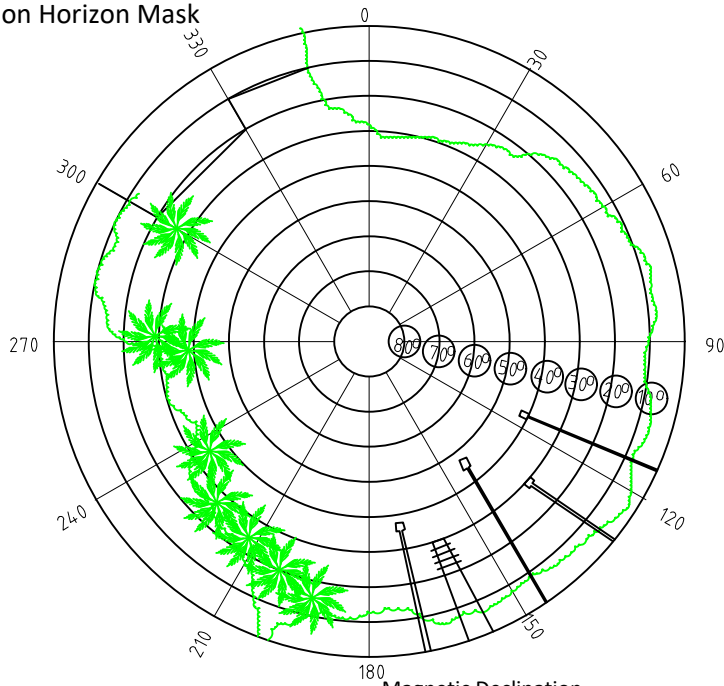


SITE INFORMATION

Station Number

P	S	M	0	3	8	5
---	---	---	---	---	---	---

Station Horizon Mask

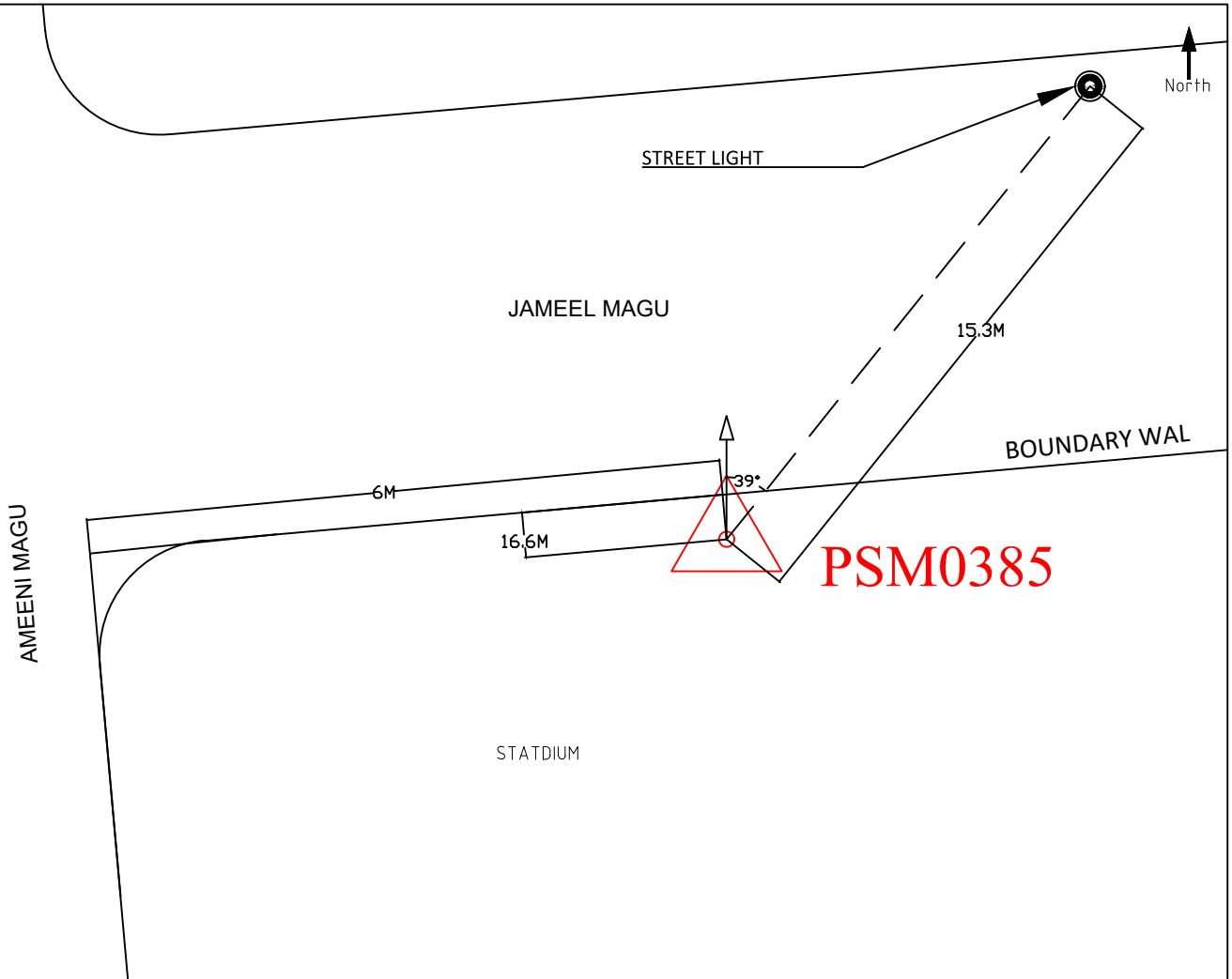
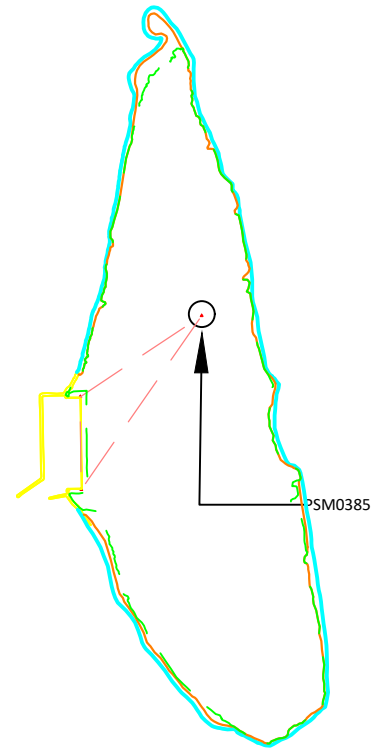


Height above Marker that horizon was mapped from 1.5 m

Magnetic Declination _____
 Declination applied to this figure?
 Yes No



Locality



Sketched by: MUBEEN

Scale: Not to Scale

Date: 10 March 2020