

MALDIVES LAND SURVEY AUTHORITY

MINISTRY OF HOUSING AND INFRASTRUCTURE
 Office (PABX): +(960) 3004300, Fax: +(960) 3004254
 Email: survey@housing.gov.mv
 Web: www.surveyofmaldives.gov.mv,
 Ameenee Magu, Maafannu, Male', 20392, Maldives.



CONTROL POINT DETAILS	Station Number	PSM 0506
Coordinate Information		
Geodetic	Grid	
WGS 84	UTM Zone 43	
Lat: 5°39'53.46551"N	E: 309153.190 m	
Long: 73°16'36.49266"E	N: 626440.100 m	
Ellp Height: -91.472	Orth Height: +1.262m	
Island Name: N.Velidhoo	Date: 16th SEPTEMBER 2021	


Monument description & method of survey:

- Monument Type A as in Technical Brief
- Stainless steel plate fixed to concrete by Four bolts
- Horizontal coordinates fixed by GNSS Static survey.
- Vertical height corrected using tide prediction data (Hanimaadhoo)
- PSM 0506 is 0.068m above the ground Level

General site condition & access:

- Easily accessible area with wide angle of sky visibility
- Located in Northeast side of the island near fish market on paved area of jetty side

Owner: Secretariat of Noonu Velidhoo Council

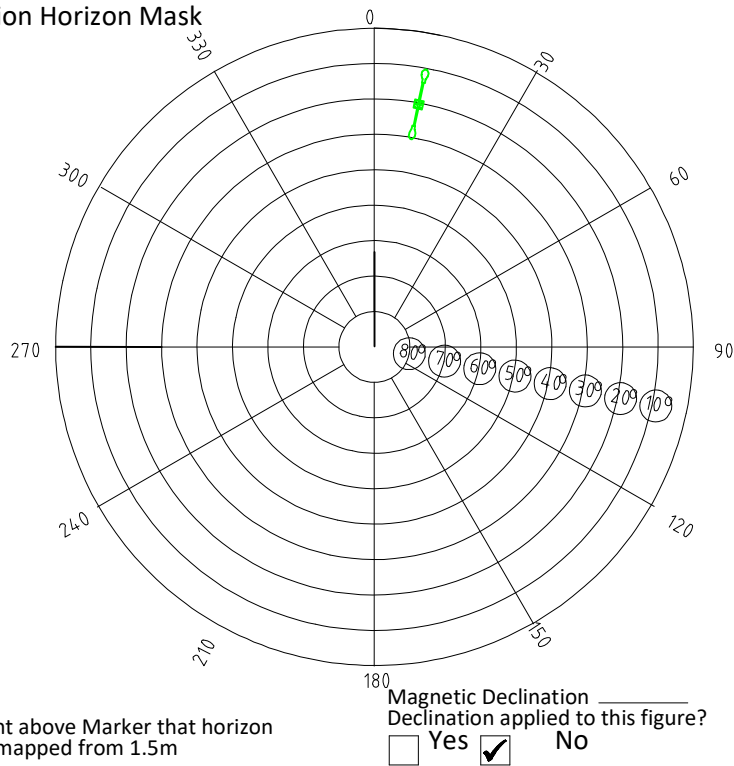


SITE INFORMATION

Station Number

P	S	M	0	5	0	6
---	---	---	---	---	---	---

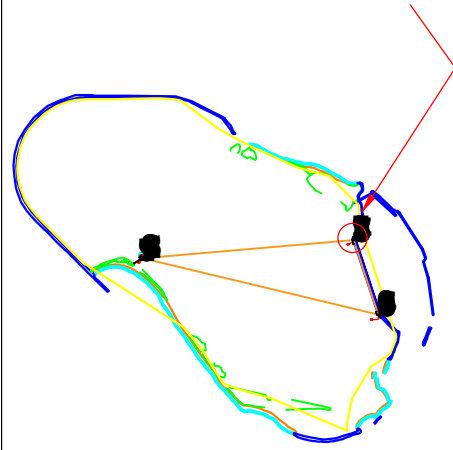
Station Horizon Mask



Height above Marker that horizon was mapped from 1.5m



PSM 0506



Sketched by: Zoomal

Scale: Not to Scale

Date: 16th SEPTEMBER 2021

MALDIVES LAND SURVEY AUTHORITY

MINISTRY OF HOUSING AND INFRASTRUCTURE
 Office (PABX): +(960) 3004300, Fax: +(960) 3004254
 Email: survey@housing.gov.mv
 Web: www.surveyofmaldives.gov.mv,
 Ameenee Magu, Maafannu, Male', 20392, Maldives.



CONTROL POINT DETAILS	Station Number	PSM 0507
Coordinate Information		
Geodetic	Grid	
WGS 84	UTM Zone 43	
Lat: 5°39'46.63216"N	E: 309223.214 m	
Long: 73°16'38.78839"E	N: 626229.973 m	
Ellp Height: -91.72	Orth Height: +1.014m	
Island Name: N.Velidhoo	Date: 16th SEPTEMBER 2021	


Monument description & method of survey:

- Monument Type A as in Technical Brief
- Stainless steel plate fixed to concrete by Four bolts
- Horizontal coordinates fixed by GNSS Static survey.
- Elevation reduced relative to ellipsoid height difference , reference to PSM 0506 which was corrected to Meanwater level by tide prediction table (Hanimaadhoo)
- PSM 0507 is 0.075m above ground Level

General site condition & access:

- Easily accessible area with wide angle of sky visibility
- Located in SouthEast side of the island near ferry terminal on paved area of jetty side

Owner: Secretariat of Noonu Velidhoo Council

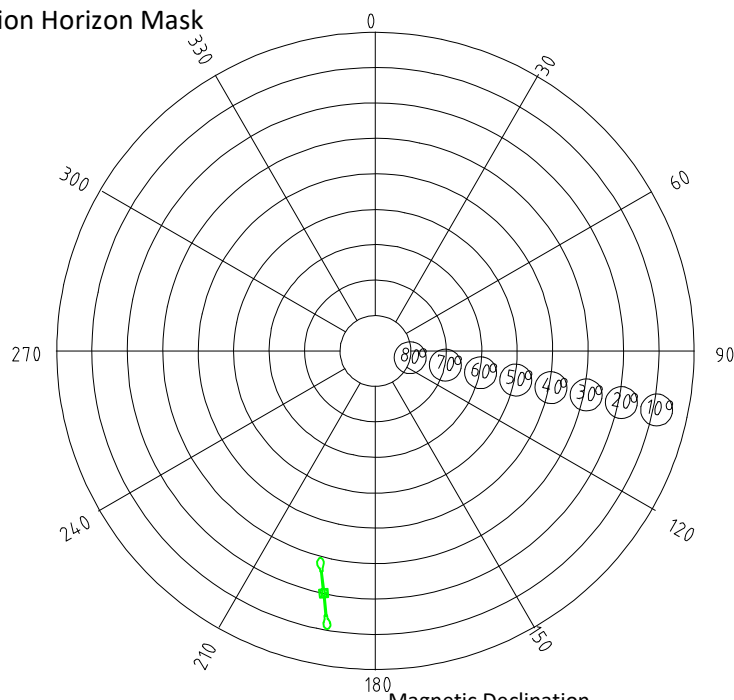


SITE INFORMATION

Station Number

P	S	M	0	5	0	7
---	---	---	---	---	---	---

Station Horizon Mask

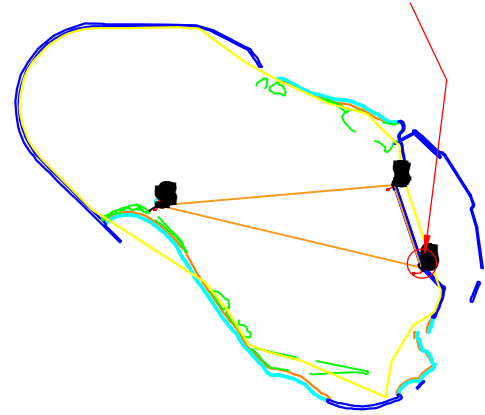


Height above Marker that horizon was mapped from 1.5m

Magnetic Declination _____
 Declination applied to this figure?
 Yes No



PSM 0507



Sketched by: Zoomal

Scale: Not to Scale

Date: 16th SEPTEMBER 2021

MALDIVES LAND SURVEY AUTHORITY

MINISTRY OF HOUSING AND INFRASTRUCTURE
 Office (PABX): +(960) 3004300, Fax: +(960) 3004254
 Email: survey@housing.gov.mv
 Web: www.surveyofmaldives.gov.mv,
 Ameenee Magu, Maafannu, Male', 20392, Maldives.



CONTROL POINT DETAILS	Station Number	PSM 0508
Coordinate Information		
Geodetic	Grid	
WGS 84	UTM Zone 43	
Lat: 5°39'51.70790"N	E:	308558.130 m
Long: 73°16'17.16115"E	N:	626387.876 m
Ellp Height: -91.285	Orth Height:	+1.449m
Island Name: N.Velidhoo	Date: 16th SEPTEMBER 2021	

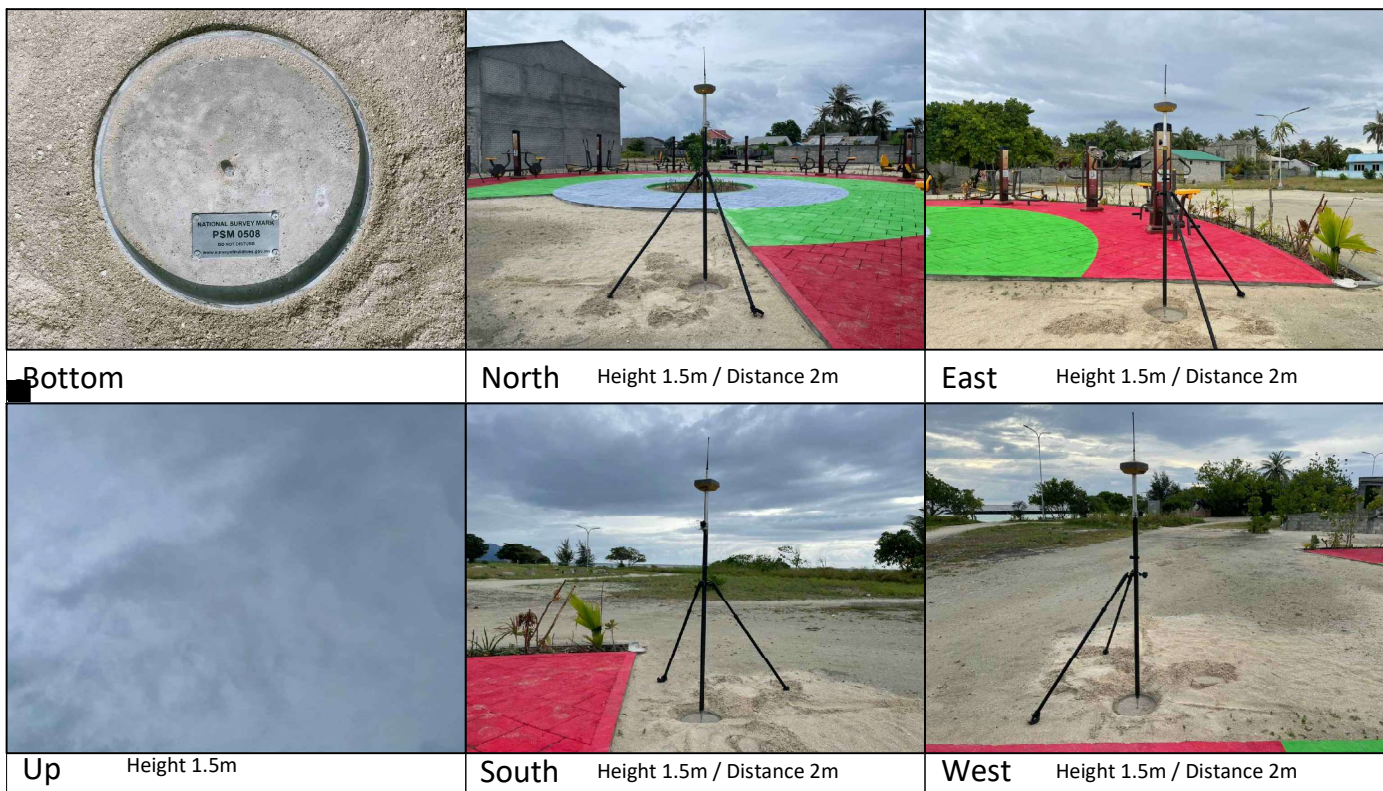
Monument description & method of survey:

- Monument Type A as in Technical Brief
- Stainless steel plate fixed to concrete by Four bolts
- Horizontal coordinates fixed by GNSS Static survey.
- Elevation reduced relative to ellipsoid height difference reference to PSM 0506 which was corrected to Meanwater level by tide prediction table.
- PSM 0508 is 0.078m below ground Level

General site condition & access:

- Easily accessible area with wide angle of sky visibility
- Located in Southwest side of the island next to outdoor gym

Owner: Secretariat of Noonu Velidhoo Council

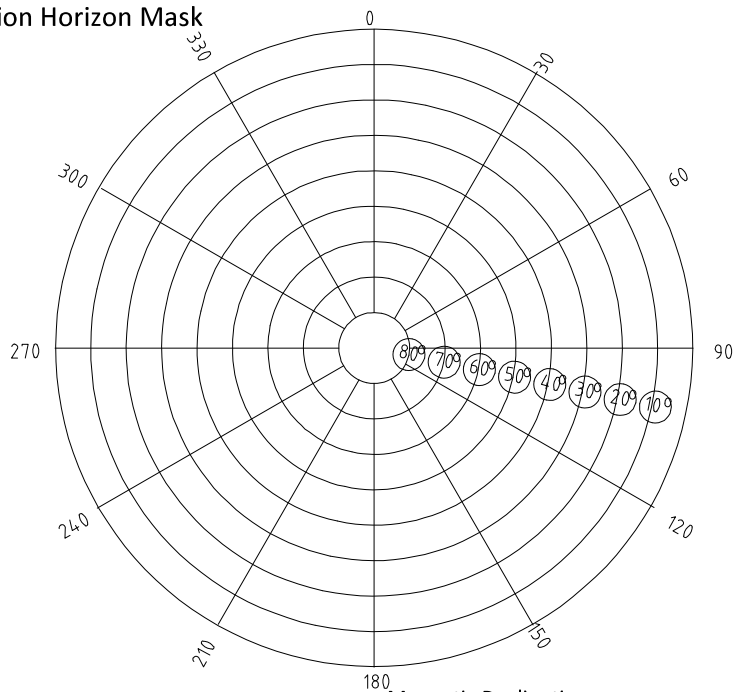


SITE INFORMATION

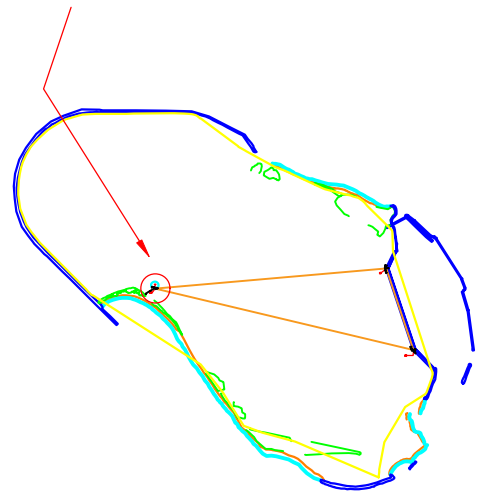
Station Number

P	S	M	0	5	0	8
---	---	---	---	---	---	---

Station Horizon Mask



PSM 0508



Height above Marker that horizon was mapped from 1.5m

Magnetic Declination _____
 Declination applied to this figure?
 Yes No



Sketched by: Zoomal

Scale: Not to Scale

Date: 16th SEPTEMBER 2021