

MALDIVES LAND AND SURVEY AUTHORITY

MINISTRY OF HOUSING AND INFRASTRUCTURE

Office (PABX): +(960) 3004300, Fax: +(960) 3004254

Ameenee Magu, Maafannu, Male', 20392, Maldives.

Email: survey@housing.gov.mv

Web: www. surveyofmaldives.gov.mv



CONTROL POINT DETAILS	Station Number PSM0289
Coordinate Information	
Geodetic	Grid
WGS 84	UTM Zone 43
Lat:	E: 324629.618m
Long:	N: 637695.722m
Ellp Height:	Orth Height: 0.966m
Island Name: N. Manadhoo (LD0392)	Date: 2020-10-06

Monument description & method of survey:

Concrete casted in situ a diameter 0.25m pvc pipe, 1m in length, 1.5m s/s rod driven to ground as the centre with center mark punched .

Monument labelled with s/s plate stating the point ID.

- Monument type A.

- Above ground level (50mm).

- Static Survey 3D control by GNSS post processing.

- Vertical datum MSL, corrected to predicted tide table transferred from water level.

-PSM0289 is visible to PSM0290.

General site condition & access:

-Located at the eastern end of Boduthakurufaanu Magu, (open space)

- Easily accessible.

Owner: N. Manadhoo Council



DOWN TOWARD PSM




NORTH VIEW

Height 1.2m
Distance 3m




EAST VIEW

Height 1.2m
Distance 3m



FROM PSM UPTOWARD SKY

Height 1.5m



SOUTH VIEW

Height 1.2m
Distance 3m



WEST VIEW

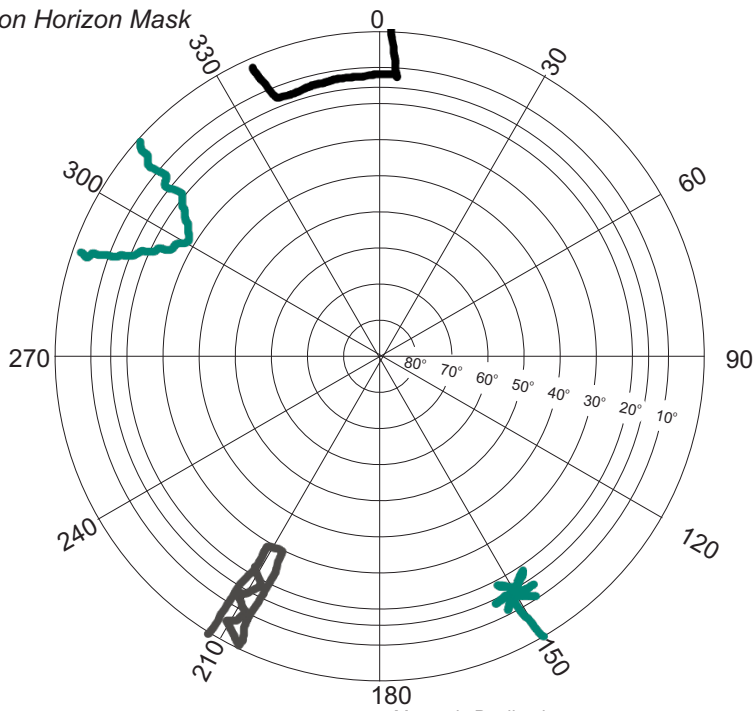
Height 1.2m
Distance 3m

SITE INFORMATION

Station Number

P	S	M	0	2	8	9
---	---	---	---	---	---	---

Station Horizon Mask

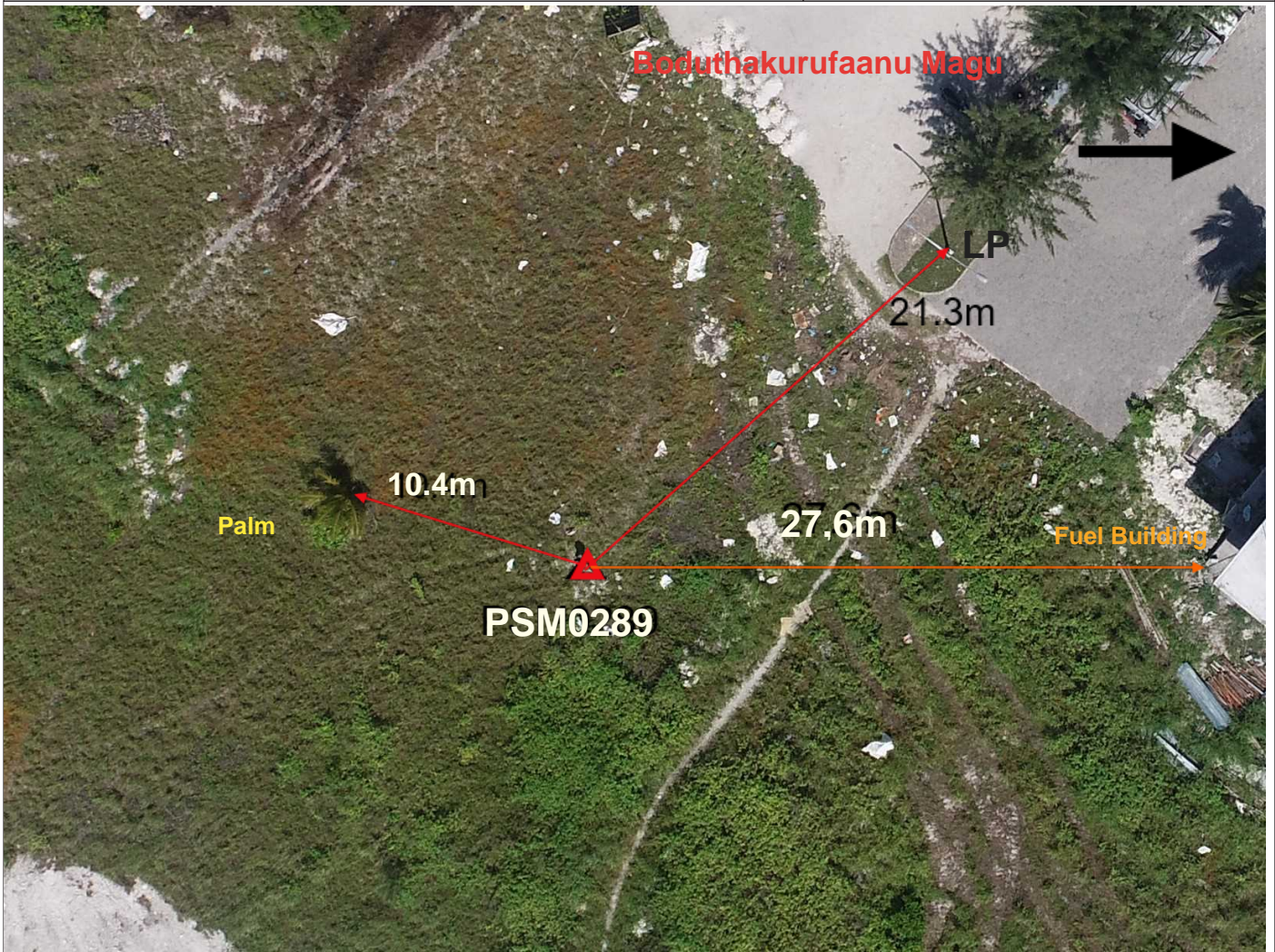


Height above Marker that horizon was mapped from 1.5 m

Magnetic Declination _____
 Declination applied to this figure?
 Yes No



Locality



Sketched by: **Hussein**

Scale: Not to scale

Date: **2021-07-16**

MALDIVES LAND AND SURVEY AUTHORITY

MINISTRY OF HOUSING AND INFRASTRUCTURE

Office (PABX): +(960) 3004300, Fax: +(960) 3004254

Ameenee Magu, Maafannu, Male', 20392, Maldives.

Email: survey@housing.gov.mv

Web: www. surveyofmaldives.gov.mv



CONTROL POINT DETAILS	Station Number PSM0290
Coordinate Information	
Geodetic	Grid
WGS 84	UTM Zone 43
Lat:	E: 323929.452m
Long:	N: 637947.715m
Ellp Height:	Orth Height: 1.310m
Island Name: N. Manadhoo (LD0392)	Date: 2020-10-06

Monument description & method of survey:

Concrete casted in situ to a diameter 0.25m pvc pipe, 1m in length, 1.5m s/s rod driven to ground as the centre with center mark punched .

Monument labelled with s/s plate stating the point ID.

- Monument type A.
- Above ground level (50mm).
- Static Survey 3D control by GNSS post processing.
- Vertical datum MSL, Level transferred from PSM0289
- PSM0290 is visible to PSM0289.

General site condition & access:

- Located at the western end of Boduthakurufaanu Magu , Near Football ground.
- Easily accessible.

Owner: N. Manadhoo Council




DOWN TOWARD PSM




NORTH VIEW

Height 1.2m
Distance 3m



EAST VIEW

Height 1.2m
Distance 3m



FROM PSM UPTOWARD SKY

Height 1.5m



SOUTH VIEW

Height 1.2m
Distance 3m



WEST VIEW

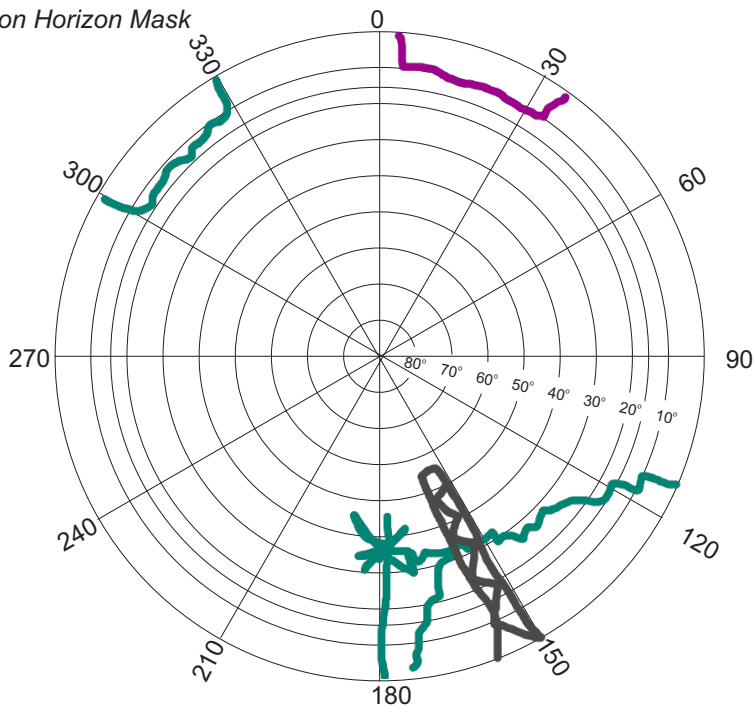
Height 1.2m
Distance 3m

SITE INFORMATION

Station Number

P	S	M	0	2	9	0
---	---	---	---	---	---	---

Station Horizon Mask



Height above Marker that horizon was mapped from 1.5 m

Magnetic Declination _____
 Declination applied to this figure?
 Yes No

Locality



Sketched by: **Hussein**

Scale: Not to scale

Date: **2021-07-16**

MALDIVES LAND AND SURVEY AUTHORITY

MINISTRY OF HOUSING AND INFRASTRUCTURE

Office (PABX): +(960) 3004300, Fax: +(960) 3004254

Ameenee Magu, Maafannu, Male', 20392, Maldives.

Email: survey@housing.gov.mv

Web: www. surveyofmaldives.gov.mv



CONTROL POINT DETAILS	Station Number PSM0291
Coordinate Information	
Geodetic	Grid
WGS 84	UTM Zone 43
Lat:	E: 323953.312m
Long:	N: 637039.517m
Ellp Height:	Orth Height: 1.544m
Island Name: N. Manadhoo (LD0392)	Date: 2020-10-06

Monument description & method of survey:

- Concrete casted in situ a diameter 0.25m pvc pipe, 1m in length, 1.5m s/s rod driven to ground as the centre with center mark punched .
- Monument labelled with s/s plate stating the point ID.
- Monument type A.
- Below ground level (100mm).
- Static Survey 3D control by GNSS post processing.
- Vertical datum MSL, Level transferred from PSM0289

General site condition & access:

- Located at the Southern end of Aa Magu.
- Easily accessible.

Owner: N. Manadhoo Council



DOWN TOWARD PSM




NORTH VIEW

Height 1.2m
Distance 3m



EAST VIEW

Height 1.2m
Distance 3m




FROM PSM UPTOWARD SKY

Height 1.5m



SOUTH VIEW

Height 1.2m
Distance 3m



WEST VIEW

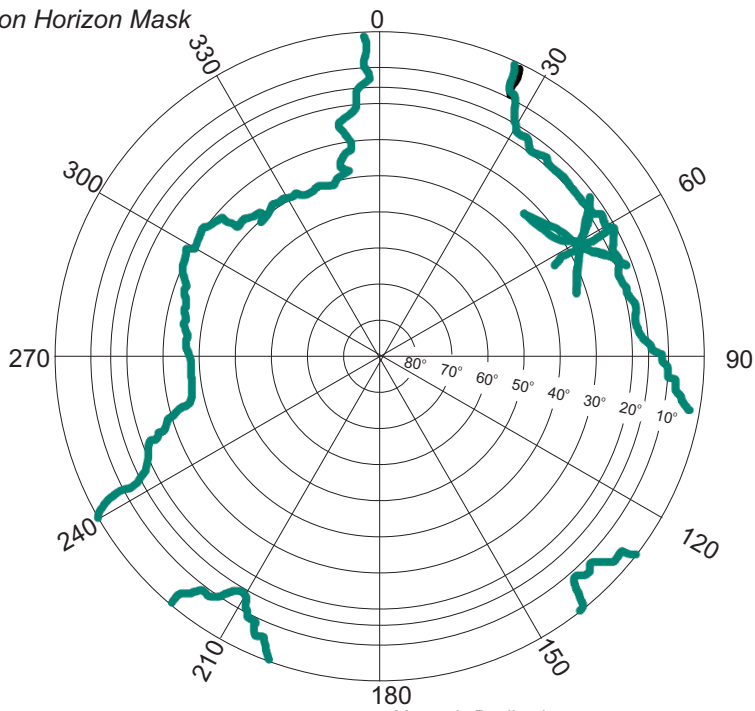
Height 1.2m
Distance 3m

SITE INFORMATION

Station Number

P	S	M	0	2	9	1
---	---	---	---	---	---	---

Station Horizon Mask




Height above Marker that horizon was mapped from 1.5 m

Magnetic Declination _____
 Declination applied to this figure?
 Yes No



Locality



Sketched by: **Hussein**

Scale: Not to scale

Date: **2021-07-16**