

MALDIVES LAND AND SURVEY AUTHORITY

MINISTRY OF HOUSING AND INFRASTRUCTURE

Office (PABX): +(960) 3004300, Fax: +(960) 3004254

Ameenee Magu, Maafannu, Male', 20392, Maldives.

Email: survey@housing.gov.mv

Web: www. surveyofmaldives.gov.mv



CONTROL POINT DETAILS	Station Number PSM0200
Coordinate Information	
Geodetic	Grid
WGS 84	UTM Zone 43
Lat:	E: 324706.706m
Long:	N: 658071.613m
Ellp Height:	Orth Height: 1.445m
Island Name: N.Kendhikulhudhoo (LD0866)	Date: 2019-07-15

Monument description & method of survey:

Concrete casted in situ to a diameter 0.25m pvc pipe, 1m in length, 1.5m s/s rod driven to ground as the centre with cross a mark.

Monument labelled with s/s plate stating the point ID.

- Below ground level (115mm).
- Static Survey 3D control by GNSS post processing.
- Vertical datum MSL. corrected to tide prediction data.

General site condition & access:

- located on Ahmadhee magu and Bandaara magu junction.
- easy to access

Owner: N.Kendhikulhudhoo




DOWN TOWARD PSM



NORTH VIEW

Height 1.2m
Distance 3m



EAST VIEW

Height 1.2m
Distance 3m



FROM PSM UPTOWARD SKY

Height 1.2m



SOUTH VIEW

Height 1.2m
Distance 3m



WEST VIEW

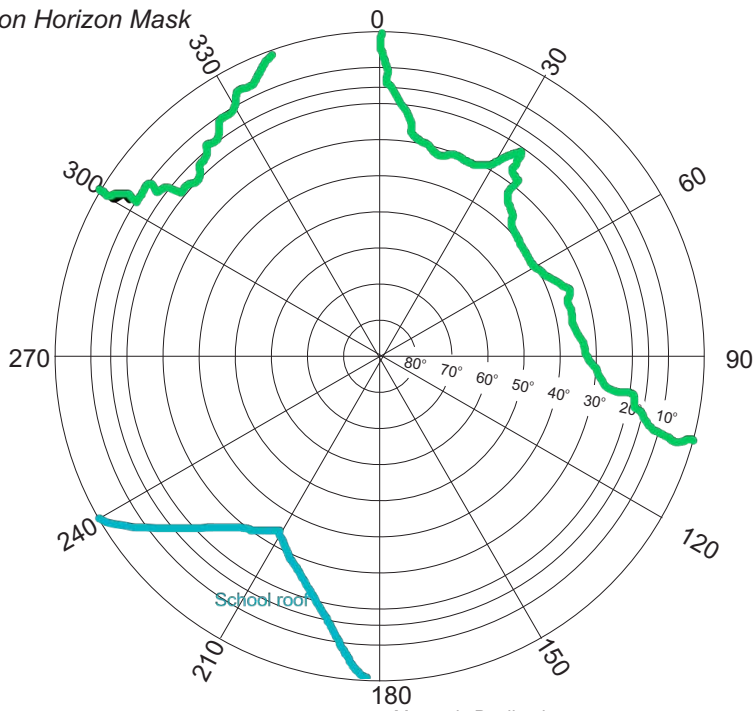
Height 1.2m
Distance 3m

SITE INFORMATION

Station Number

P	S	M	0	2	0	0
---	---	---	---	---	---	---

Station Horizon Mask



Height above Marker that horizon was mapped from 1.2 m

Magnetic Declination _____
 Declination applied to this figure?
 Yes No

Locality



Sketched by: **Shaanu**

Scale: Not to scale

Date: **2019-07-15**

MALDIVES LAND AND SURVEY AUTHORITY

MINISTRY OF HOUSING AND INFRASTRUCTURE

Office (PABX): +(960) 3004300, Fax: +(960) 3004254

Ameenee Magu, Maafannu, Male', 20392, Maldives.

Email: survey@housing.gov.mv

Web: www. surveyofmaldives.gov.mv



CONTROL POINT DETAILS		Station Number PSM0201	
Coordinate Information			
Geodetic		Grid	
WGS 84		UTM Zone 43	
Lat:	E:	324439.176m	
Long:	N:	658177.767m	
Ellp Height:	Orth Height:	1.099m	
Island Name: N.Kendhikulhudhoo (LD0866)		Date: 2019-07-15	

Monument description & method of survey:

Concrete casted in situ to a diameter 0.25m pvc pipe, 1m in length, 1.5m s/s rod driven to ground as the centre with cross a mark.

Monument labelled with s/s plate stating the point ID.

- Below ground level (110mm).

- Static Survey 3D control by GNSS post processing. PSM0200 as 3D control.

- Vertical datum MSL. Corrected to PSM0200.

General site condition & access:

- located on Harbour road at north side.

- easy to access

Owner: N.Kendhikulhudhoo



DOWN TOWARD PSM



NORTH VIEW

Height 1.2m
Distance 2.5m



EAST VIEW

Height 1.2m
Distance 2.5m



FROM PSM UPTOWARD SKY

Height 1.2m



SOUTH VIEW

Height 1.2m
Distance 2.5m



WEST VIEW

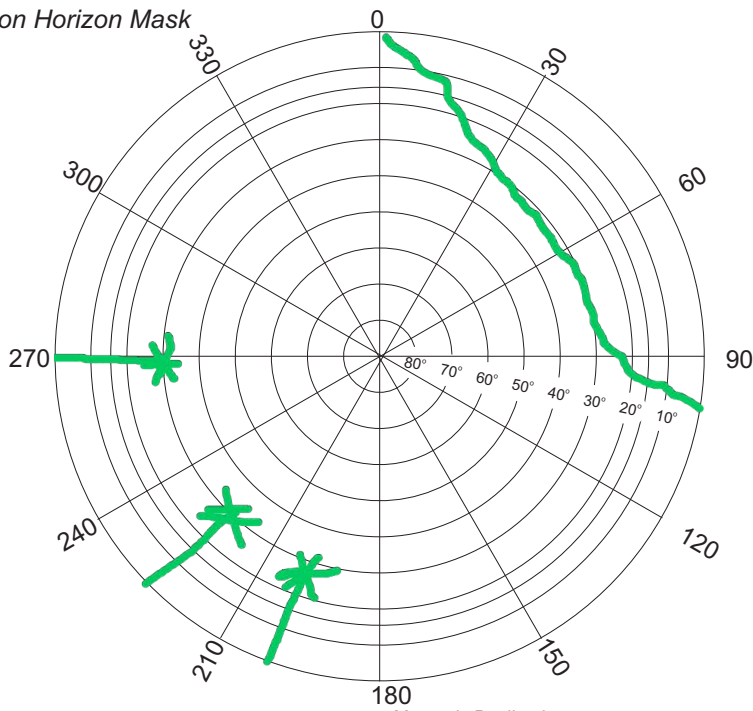
Height 1.2m
Distance 2.5m

SITE INFORMATION

Station Number

P	S	M	0	2	0	1
---	---	---	---	---	---	---

Station Horizon Mask



Height above Marker that horizon was mapped from 1.2 m

Magnetic Declination _____
 Declination applied to this figure?
 Yes No



Locality



Sketched by: **Shaanu**

Scale: Not to scale

Date: **2019-07-15**

MALDIVES LAND AND SURVEY AUTHORITY

MINISTRY OF HOUSING AND INFRASTRUCTURE

Office (PABX): +(960) 3004300, Fax: +(960) 3004254

Ameenee Magu, Maafannu, Male', 20392, Maldives.

Email: survey@housing.gov.mv

Web: www. surveyofmaldives.gov.mv



CONTROL POINT DETAILS	Station Number PSM0202
Coordinate Information	
Geodetic	Grid
WGS 84	UTM Zone 43
Lat:	E: 324553.497m
Long:	N: 657989.392m
Ellp Height:	Orth Height: 1.045m
Island Name: N.Kendhikulhudhoo (LD0866)	Date: 2019-07-15

Monument description & method of survey:

Concrete casted in situ a diameter 0.25m pvc pipe, 1m in length, 1.5m s/s rod driven to ground as the centre with cross a mark.

Monument labelled with s/s plate stating the point ID.

- Below ground level (80mm).
- Static Survey 3D control by GNSS post processing. PSM0200 as 3D control.
- Vertical datum MSL. Corrected to PSM0200

General site condition & access:

- located on Harbour road near Bandaara magu and harbour road junction
- easy to access

Owner: N.Kendhikulhudhoo



DOWN TOWARD PSM



NORTH VIEW

Height 1.2m
Distance 2.5m



EAST VIEW

Height 1.2m
Distance 2.5m



FROM PSM UPTOWARD SKY

Height 1.2m



SOUTH VIEW

Height 1.2m
Distance 2.5m



WEST VIEW

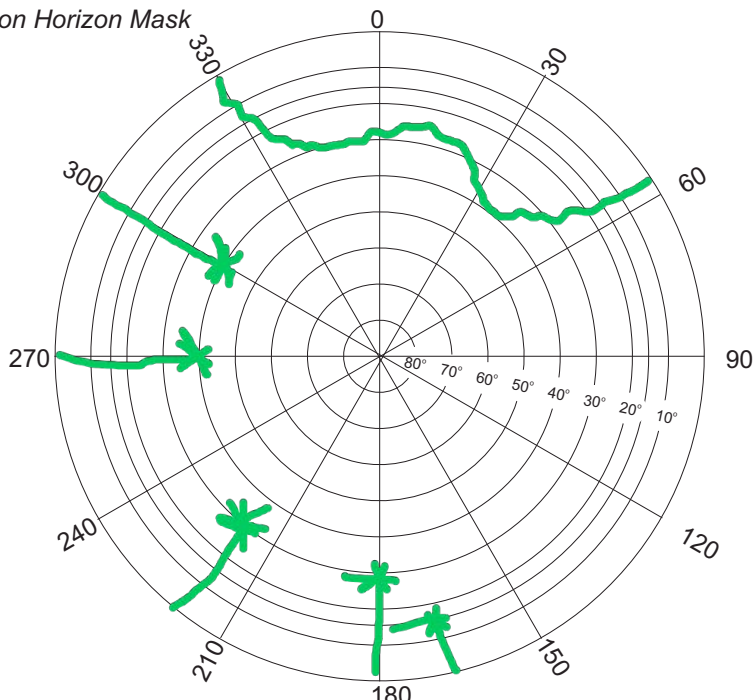
Height 1.2m
Distance 2.5m

SITE INFORMATION

Station Number

P	S	M	0	2	0	2
---	---	---	---	---	---	---

Station Horizon Mask



Height above Marker that horizon was mapped from 1.2 m

Magnetic Declination _____
 Declination applied to this figure?
 Yes No

Locality



Sketched by: **Shaanu**

Scale: Not to scale

Date: **2019-07-15**