

# MALDIVES LAND SURVEY AUTHORITY

MINISTRY OF HOUSING AND INFRASTRUCTURE

Office (PABX): +(960) 3004300, Fax: +(960) 3004254

Email: survey@housing.gov.mv

Web: www.surveyofmaldives.gov.mv,

Ameenee Magu, Maafannu, Male', 20392, Maldives.



CONTROLPOINT DETAILS	Station Number	PSM 0334
Coordinate Information		
Geodetic	Grid	
WGS 84	UTM Zone 43	
Lat: 05°45'12.75617"N	E:	307566.204m
Long: 73°15'43.96097"E	N:	636253.461m
Ellp Height:	Orth Height:	+0.787m
Island Name: N.Holhudhoo	Date: 26th January 2020	

## Monument description & method of survey:

-Established to Type A monument standard. -Stainless steel plate fixed to concrete by Four bolts - Horizontal coordinates fixed by GNSS Static survey.

-Above 200mm

-Reduce level of PSM 0336 was transferred to PSM 0334 by using the level difference obtained from the GNSS static survey.

## General site condition & access:

- Easily accessible area with wide angle of sky visibility
- Located on the mainer magu, toward the harbour area. In front of cemetery.

Owner: N.Holhudhoo Council- GOVT of Maldives

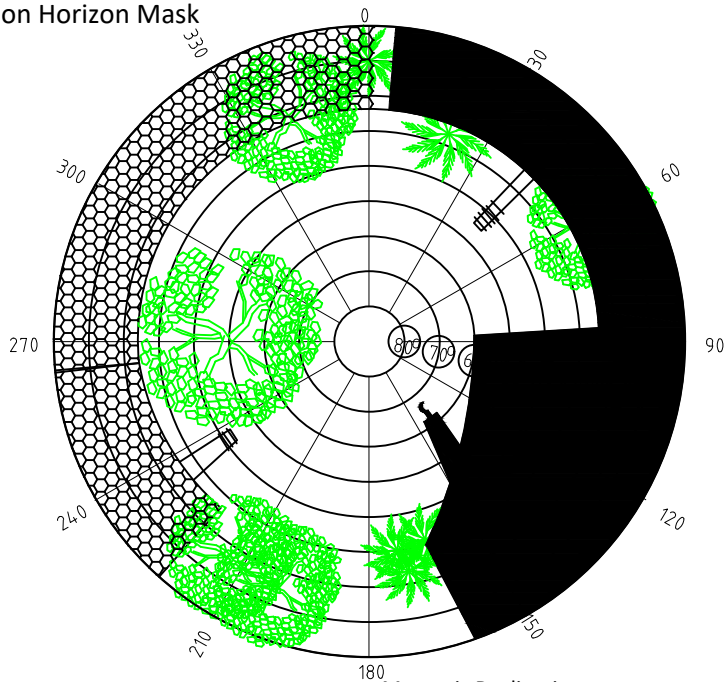


SITE INFORMATION

Station Number

P	S	M	0	3	3	4
---	---	---	---	---	---	---

Station Horizon Mask



Locality



Height above Marker that horizon was mapped from 1.5 m

Magnetic Declination Declination applied to this figure?  
 Yes  No

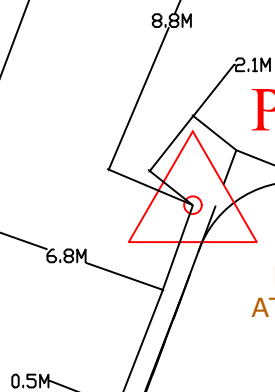


FOOTBALL GROUND

NEW LIGHT

**PSM0334**

MASJID AT-TAQWA



Sketched by: MUBEEN

Scale: Not to Scale

Date: 27 JAN 2020

# MALDIVES LAND SURVEY AUTHORITY

MINISTRY OF HOUSING AND INFRASTRUCTURE

Office (PABX): +(960) 3004300, Fax: +(960) 3004254

Email: survey@housing.gov.mv

Web: www.surveyofmaldives.gov.mv,

Ameenee Magu, Maafannu, Male', 20392, Maldives.



CONTROLPOINT DETAILS	Station Number	PSM 0335
Coordinate Information		
Geodetic	Grid	
WGS 84	UTM Zone 43	
Lat: 05°45'22.64250"N	E:	307673.660m
Long: 73°15'47.42331"E	N:	636556.843m
Ellp Height:	Orth Height:	+1.184m
Island Name: N.Holhudhoo	Date:	26th January 2020

## Monument description & method of survey:

-Established to Type A monument standard. -Stainless steel plate fixed to concrete by Four bolts - Horizontal coordinates fixed by GNSS Static survey.

-Above 200mm

-Reduce level of PSM 0336 was transferred to PSM 0335 by using the level difference obtained from the GNSS static survey.

## General site condition & access:

- Easily accessible area with wide angle of sky visibility
- Located in the mayna magu, on the north corner of the mosque in front of the Stadium.

Owner: N.Holhudhoo Council- GOVT of Maldives

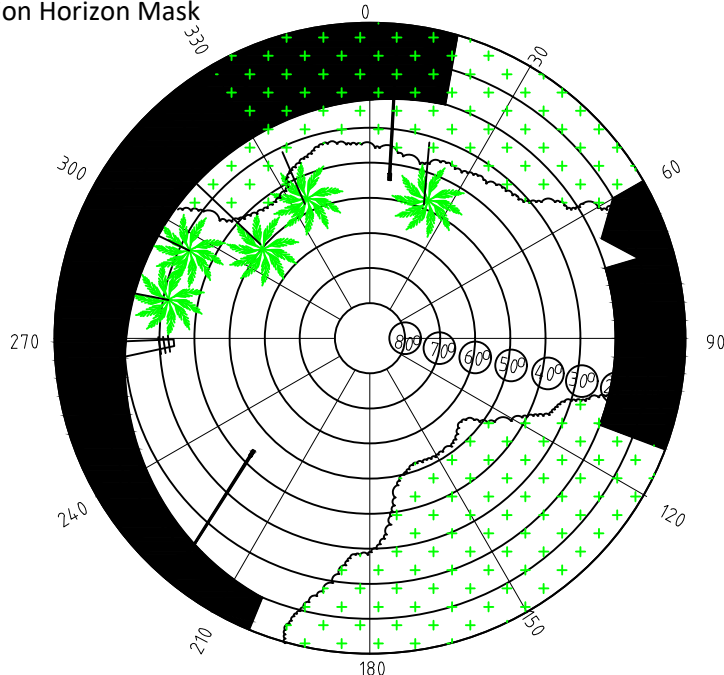


SITE INFORMATION

Station Number

P	S	M	0	3	3	5
---	---	---	---	---	---	---

Station Horizon Mask

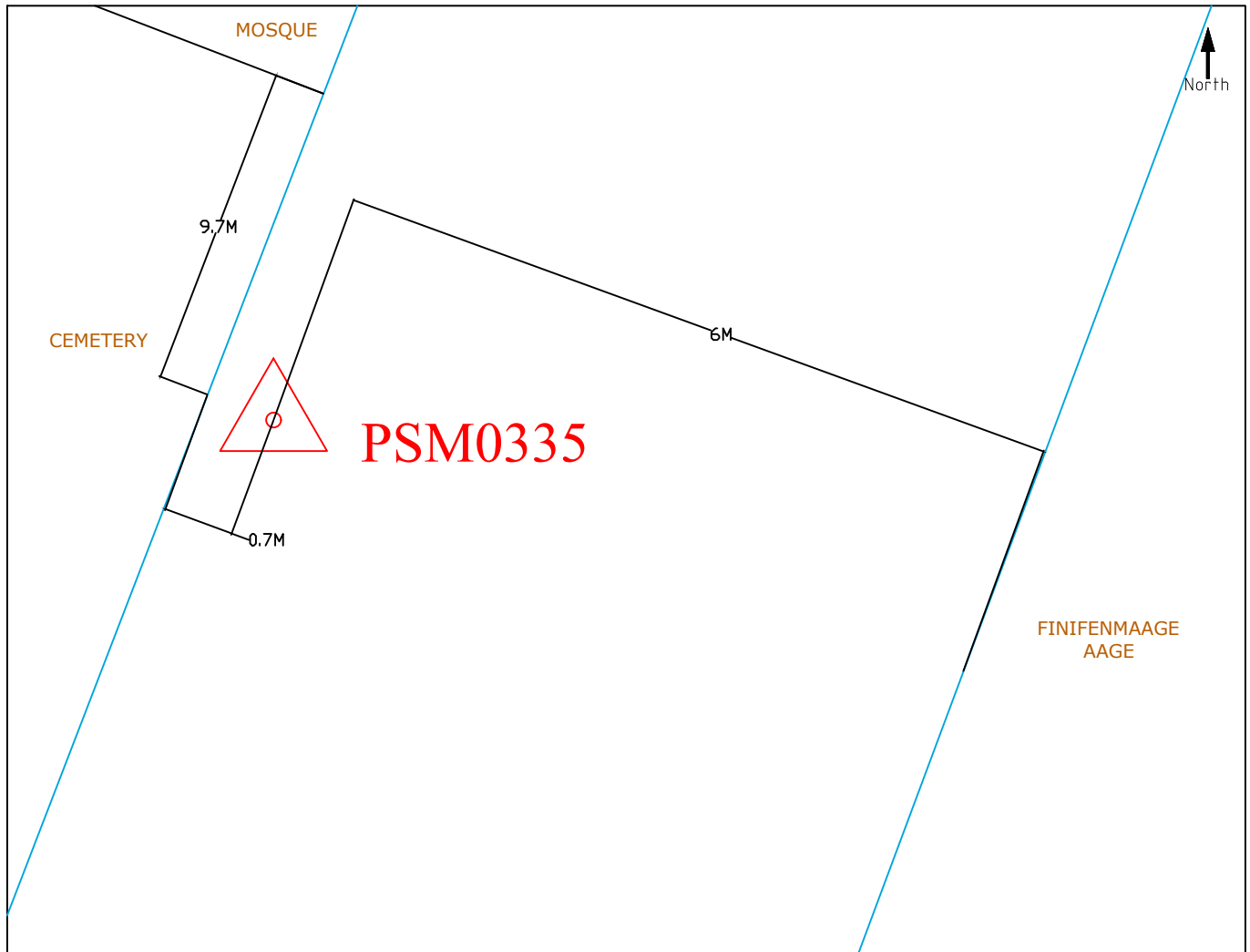


Height above Marker that horizon was mapped from 1.5 m

Magnetic Declination Declination applied to this figure?  
 Yes  No



Locality



Sketched by: MUBEEN

Scale: Not to Scale

Date: 27 JAN 2020

# MALDIVES LAND SURVEY AUTHORITY

MINISTRY OF HOUSING AND INFRASTRUCTURE

Office (PABX): +(960) 3004300, Fax: +(960) 3004254

Email: survey@housing.gov.mv

Web: www.surveyofmaldives.gov.mv,

Ameenee Magu, Maafannu, Male', 20392, Maldives.



CONTROLPOINT DETAILS	Station Number	PSM 0336
Coordinate Information		
Geodetic	Grid	
WGS 84	UTM Zone 43	
Lat: 05°45'20.03460"N	E:	307873.679m
Long: 73°15'53.93194"E	N:	636476.120m
Ellp Height:	Orth Height:	+0.707m
Island Name: N.Holhudhoo	Date: 26th January 2020	

## Monument description & method of survey:

-Established to Type A monument standard. -Stainless steel plate fixed to concrete by Four bolts - Horizontal coordinates fixed by GNSS Static survey.

-Above 200mm

-Elevation reduced relative to Local MSL by reference to tide prediction data MET (Hanimadhoo)

## General site condition & access:

- Easily accessible area with wide angle of sky visibility
- Located near the childrens park on the eastern side of the island.

Owner: N.Holhudhoo Council- GOVT of Maldives

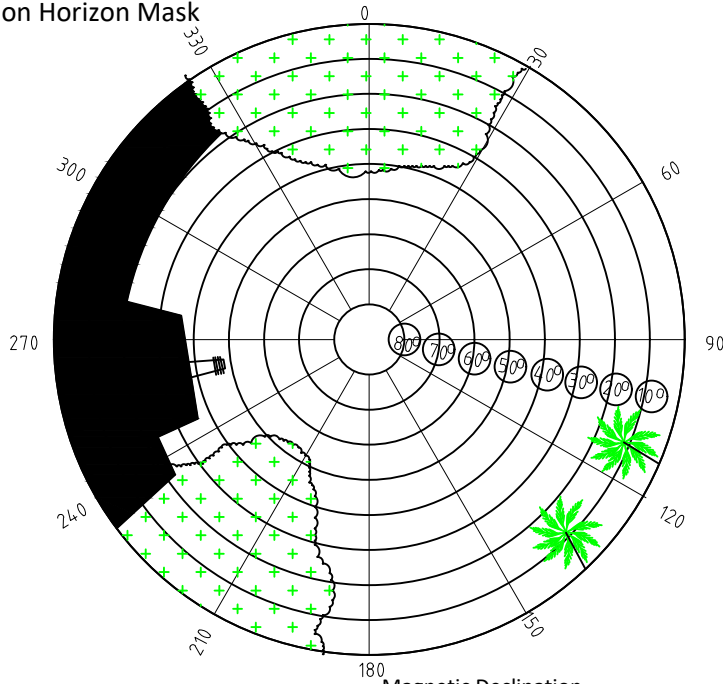


SITE INFORMATION

Station Number

P	S	M	0	3	3	6
---	---	---	---	---	---	---

Station Horizon Mask



Height above Marker that horizon was mapped from 1.5 m

Magnetic Declination \_\_\_\_\_  
 Declination applied to this figure?  
 Yes  No

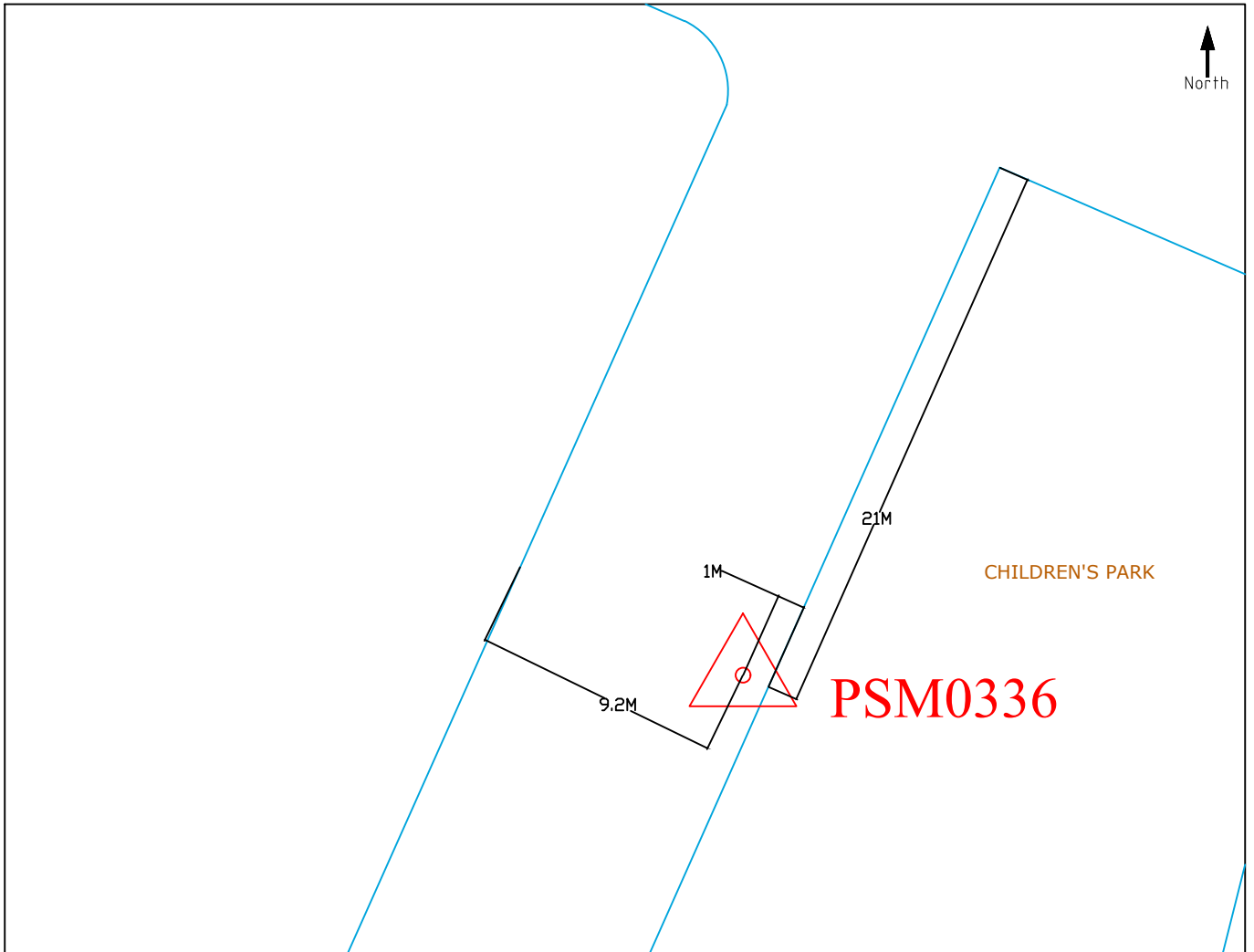


Locality



Image © 2020 CNES / Airbus

Imagery Date: 0/8/2019 5045'15.62" E



Sketched by: MUBEEN

Scale: Not to Scale

Date: 27 JAN 2020