

MALDIVES LAND AND SURVEY AUTHORITY

MINISTRY OF HOUSING AND INFRASTRUCTURE

Office (PABX): +(960) 3004300, Fax: +(960) 3004254

Ameenee Magu, Maafannu, Male', 20392, Maldives.

Email: survey@housing.gov.mv

Web: www. surveyofmaldives.gov.mv



CONTROL POINT DETAILS	Station Number PSM 0292
Coordinate Information	
Geodetic	Grid
WGS 84	UTM Zone 43
Lat: 5°57'57.43092"	E: 322166.949
Long: 73°23'36.21895"	N: 659699.427
Ellp Height: -92.662	Orth Height: 1.141
Island Name: N. Henbadhoo	Date: 13/02/2020


Monument description & method of survey:

- Concrete casted in 1ft wooden box, length measuring 3ft buried below ground, 1m s/s rod driven into the concrete as the center mark. Monument labeled with s/s plate stating point ID.
- Below 500mm.
- GNSS static survey post processing.
- Vertical height relative to PSM0294

General site condition & access:

- Located towards south west of the island
- Easy access.

Owner: Ministry of National Planning and Infrastructure

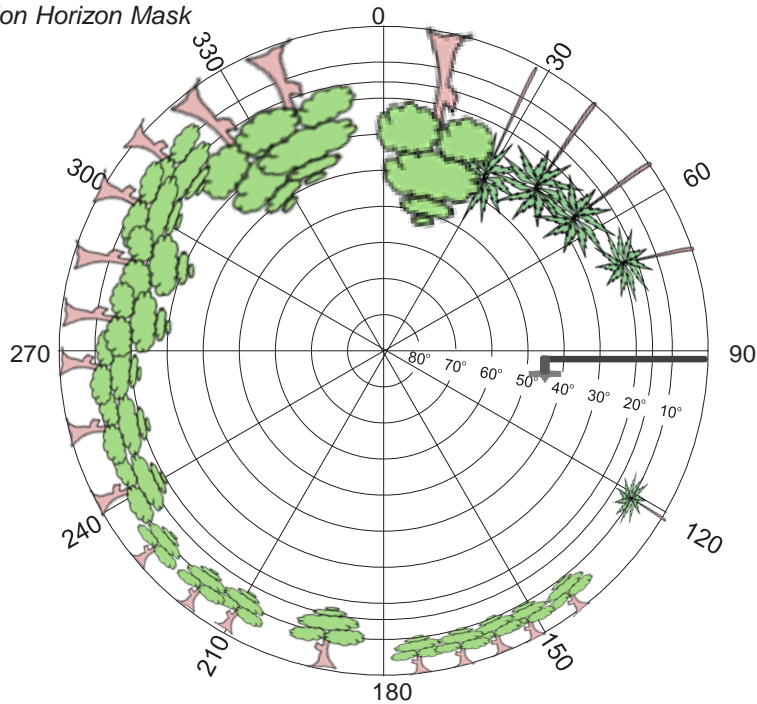


SITE INFORMATION

Station Number

P	S	M	0	2	9	2
---	---	---	---	---	---	---

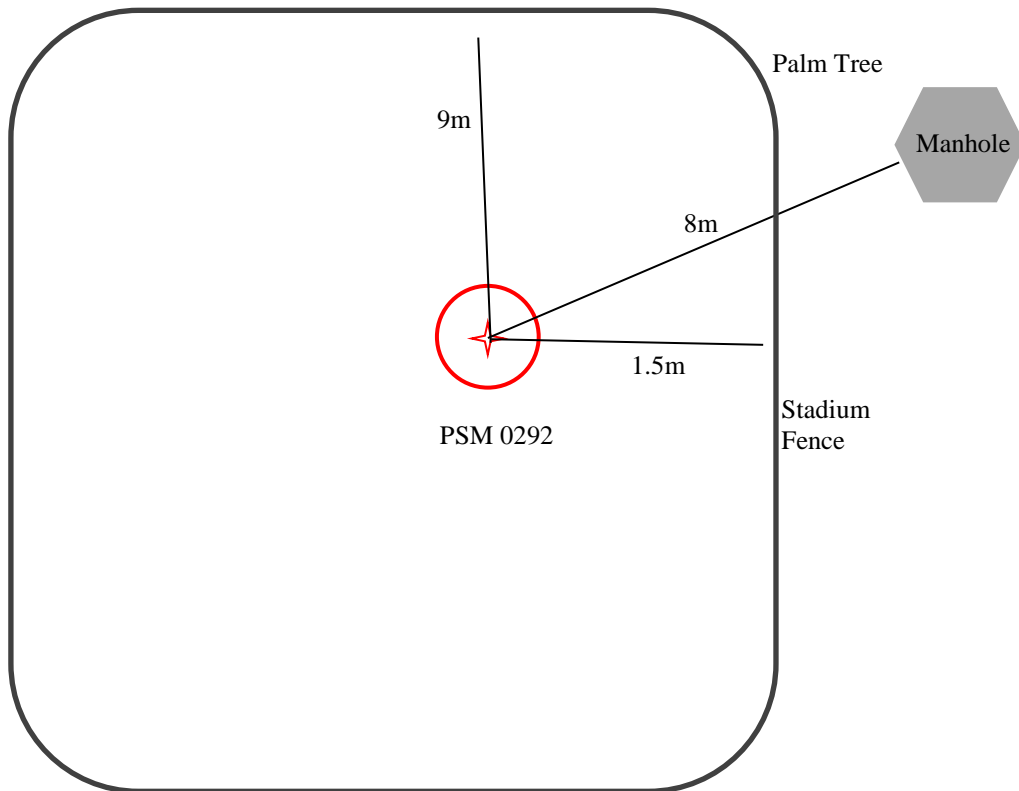
Station Horizon Mask



Height above Marker that horizon was mapped from 1.5 m

Magnetic Declination -----
 Declination applied to this figure?
 Yes No

Locality



Sketched by: Abdulla Shaif

Scale: Not to scale

Date: 13/02/2020

MALDIVES LAND AND SURVEY AUTHORITY

MINISTRY OF HOUSING AND INFRASTRUCTURE

Office (PABX): +(960) 3004300, Fax: +(960) 3004254

Ameenee Magu, Maafannu, Male', 20392, Maldives.

Email: survey@housing.gov.mv

Web: www. surveyofmaldives.gov.mv



CONTROL POINT DETAILS	Station Number PSM 0293
Coordinate Information	
Geodetic	Grid
WGS 84	UTM Zone 43
Lat: 73°23'40.24196"	E: 322290.777
Long: 5°57'58.54278"	N: 659733.221
Ellp Height: -92.2393	Orth Height: 1.564
Island Name: N.Henbadhoo	Date: 13/02/2020

Monument description & method of survey:

- Concrete casted in 1ft wooden box, length measuring 3ft buried below ground, 1m s/s rod driven into the concrete as the center mark. Monument labeled with s/s plate stating point ID.
- Below 500mm.
- GNSS static survey post processing.
- Vertical height relative to PSM0294

General site condition & access:

- Located towards south east of the island
- Easy access.

Owner: Ministry of National Planning and Infrastructure



DOWN TOWARD PSM




Height 1.5m
Distance 5m

NORTH VIEW



Height 1.5m
Distance 5m

EAST VIEW



Height 1.5m

FROM PSM UPTOWARD SKY



Height 1.5m
Distance 5m

SOUTH VIEW



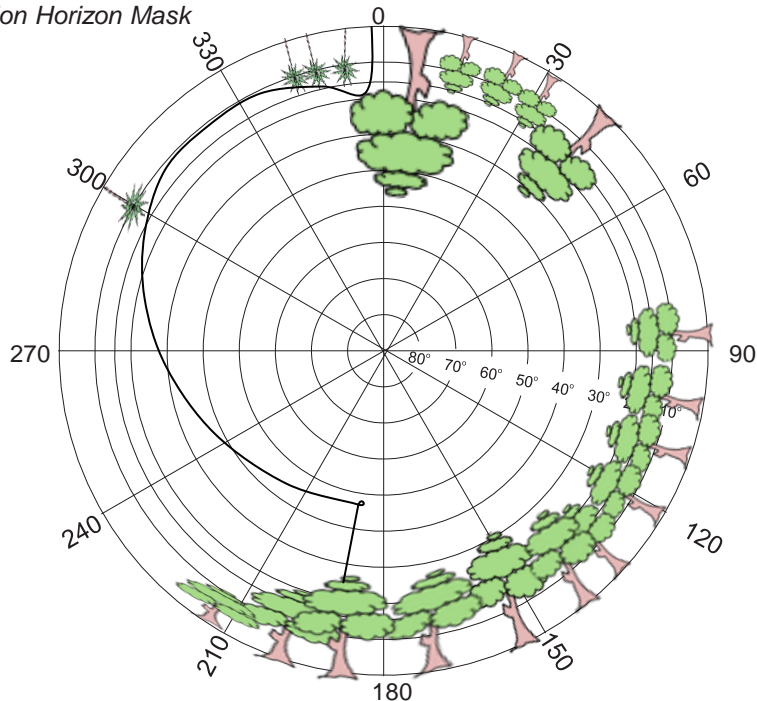
Height 1.5m
Distance 5m

SITE INFORMATION

Station Number

P	S	M	0	2	9	3
---	---	---	---	---	---	---

Station Horizon Mask

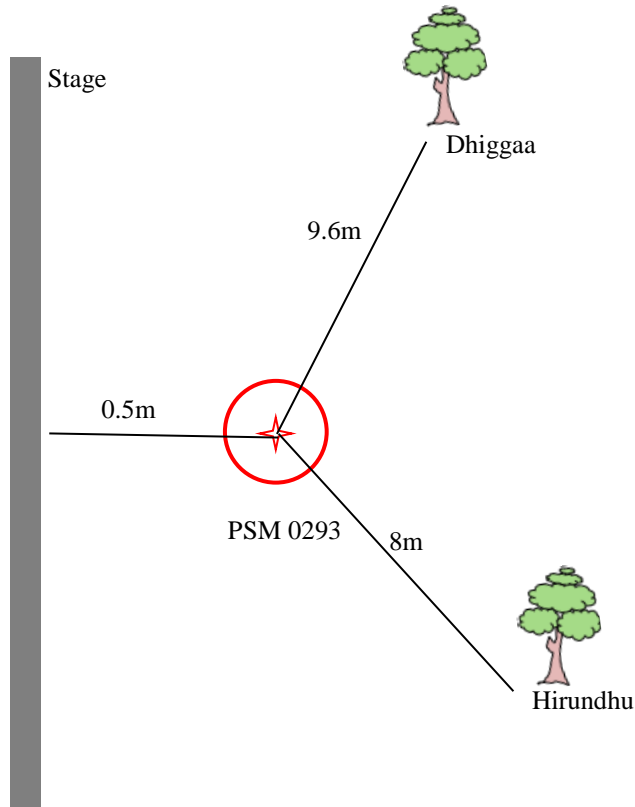


Height above Marker that horizon was mapped from 1.5 m

Magnetic Declination -----
 Declination applied to this figure?
 Yes No



Locality



Sketched by: Abdulla Shaif

Scale: Not to scale

Date: 13/02/2020

MALDIVES LAND AND SURVEY AUTHORITY

MINISTRY OF HOUSING AND INFRASTRUCTURE

Office (PABX): +(960) 3004300, Fax: +(960) 3004254

Ameenee Magu, Maafannu, Male', 20392, Maldives.

Email: survey@housing.gov.mv

Web: www. surveyofmaldives.gov.mv



CONTROL POINT DETAILS	Station Number PSM 0294
Coordinate Information	
Geodetic	Grid
WGS 84	UTM Zone 43
Lat: 73°23'32.77612"	E: 322061.913
Long: 5°58'06.90962"	N: 659990.903
Ellp Height: -92.627	Orth Height: 1.177
Island Name: N.Henbadhoo	Date: 13/02/2020

Monument description & method of survey:

- Concrete casted in 1ft wooden box, length measuring 3ft buried below ground, 1m s/s rod driven into the concrete as the center mark. Monument labeled with s/s plate stating point ID.
- Below 500mm.
- GNSS static survey post processing.
- Vertical control

General site condition & access:

- Located towards north of the island
- Easy access.

Owner: Ministry of National Planning and Infrastructure

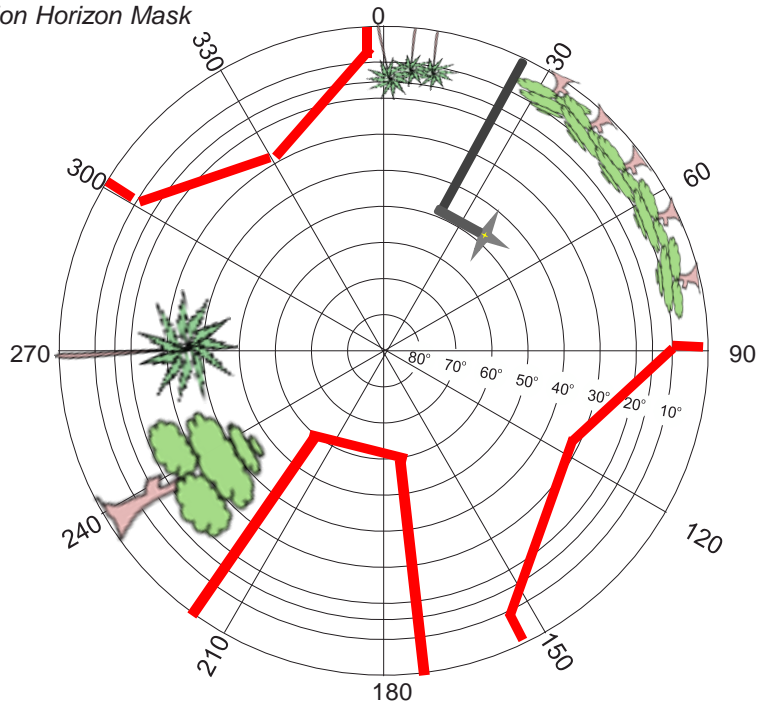


SITE INFORMATION

Station Number

P	S	M	0	2	9	4
---	---	---	---	---	---	---

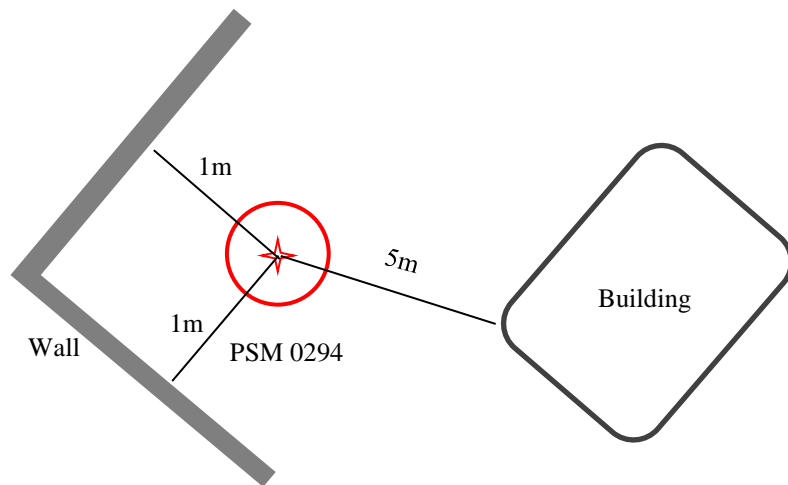

Station Horizon Mask



Height above Marker that horizon was mapped from 1.5 m

Magnetic Declination
 Declination applied to this figure?
 Yes No

Locality



Sketched by: Abdulla Shaif

Scale: Not to scale

Date: 13/02/2020