

Maldives Land and Survey Authority,

MINISTRY OF HOUSING AND INFRASTRUCTURE

Ameenee Magu, Maafannu, Male', 20392, Maldives.

Office (PABX): +(960) 3004300, Fax: +(960) 3004254

Email: survey@mhe.gov.mv

Web: www.surveyofmaldives.gov.mv, www.mhe.gov.mv



CONTROL POINT DETAILS	Station Number PSM 5557
Coordinate Information	
Geodetic	Grid
WGS 84	UTM Zone 43
Lat:	E: 348715.401m
Long:	N: 340867.654m
Ellp Height:	Orth Height: 0.775m
Island Name: M.Madifushi [LD0764]	Date: 28 February 2019

Monument description & method of survey:

- Monument type A
- 200mm above ground level
- GNSS static survey post processing
- Elevation determined by GNSS static survey PSM 5559 as a control

General site condition & access:

- Easily accessible
- on BOH area pathway

Owner: **Hulhule Island Hotel**



Bottom



North

- Height 1.5m
- Distance 4m



East

- Height 1.5m
- Distance 4m



Up

- Height 1.6m



South

- Height 1.5m
- Distance 4m



West

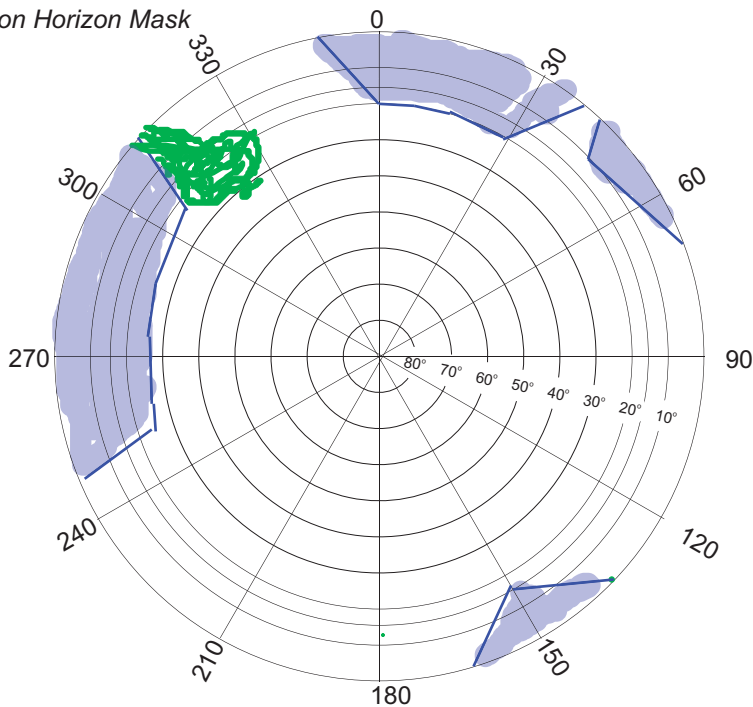
- Height 1.5m
- Distance 4m

SITE INFORMATION

Station Number

PSM 55 57

Station Horizon Mask

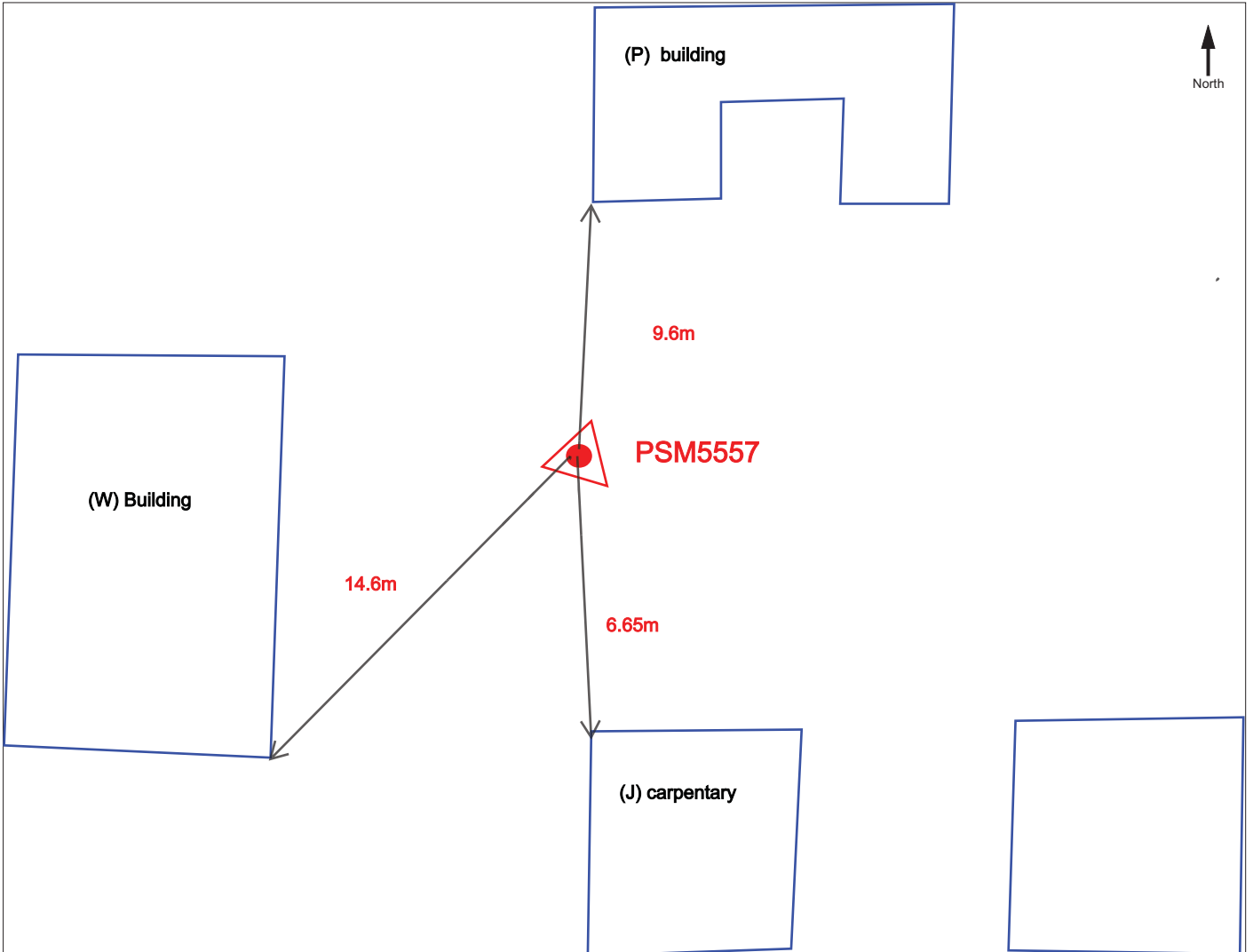


Height above Marker that horizon was mapped from **1.5** m

Magnetic Declination
 Declination applied to this figure?
 Yes No



Locality



Sketched by: **Nashid**

Scale: Not to scale

Date: **28/02/2019**

Maldives Land and Survey Authority,

MINISTRY OF HOUSING AND INFRASTRUCTURE

Ameenee Magu, Maafannu, Male', 20392, Maldives.

Office (PABX): +(960) 3004300, Fax: +(960) 3004254

Email: survey@mhe.gov.mv

Web: www.surveyofmaldives.gov.mv, www.mhe.gov.mv



CONTROL POINT DETAILS	Station Number PSM 5559
Coordinate Information	
Geodetic	Grid
WGS 84	UTM Zone 43
Lat:	E: 348781.717m
Long:	N: 340844.027m
Ellp Height:	Orth Height: 1.026m
Island Name: M.Madifushi [LD0764]	Date: 28 February 2019

Monument description & method of survey:

- Monument type A (Pipe diameter 254mm)
- 100mm above ground level
- GNSS static survey post processing
- Elevation determined by using tide prediction data provided by MET office.

General site condition & access:

- Easily accessible
- Located at east side path way (marker placed)

Owner: **Hulhule Island Hotel**



Bottom

- Height 1.5m
- Distance 3m

North



- Height 1.5m
- Distance 3m

East




- Height 1.5m
- Distance 3m

South



- Height 1.5m
- Distance 3m

West



Up

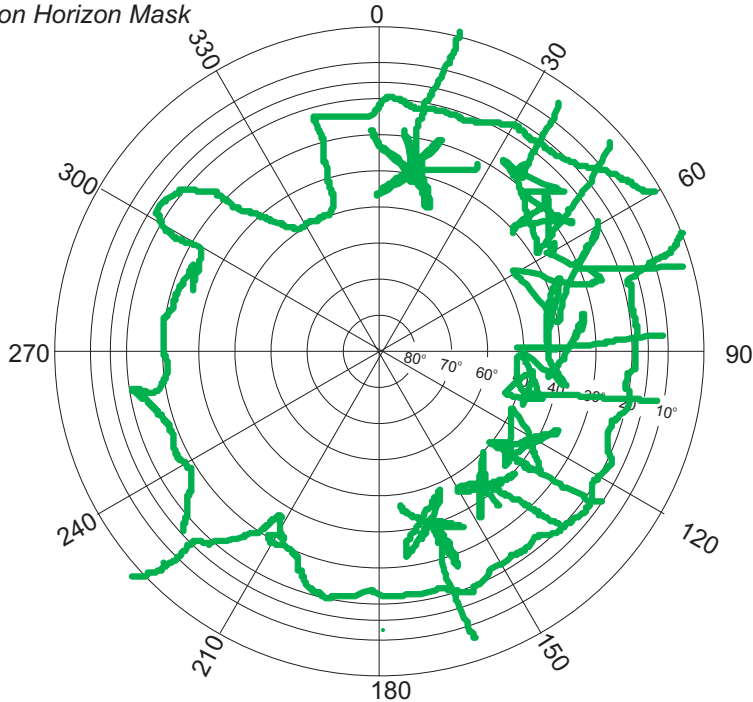
- Height 1.6m

SITE INFORMATION

Station Number

PSM 55 59

Station Horizon Mask

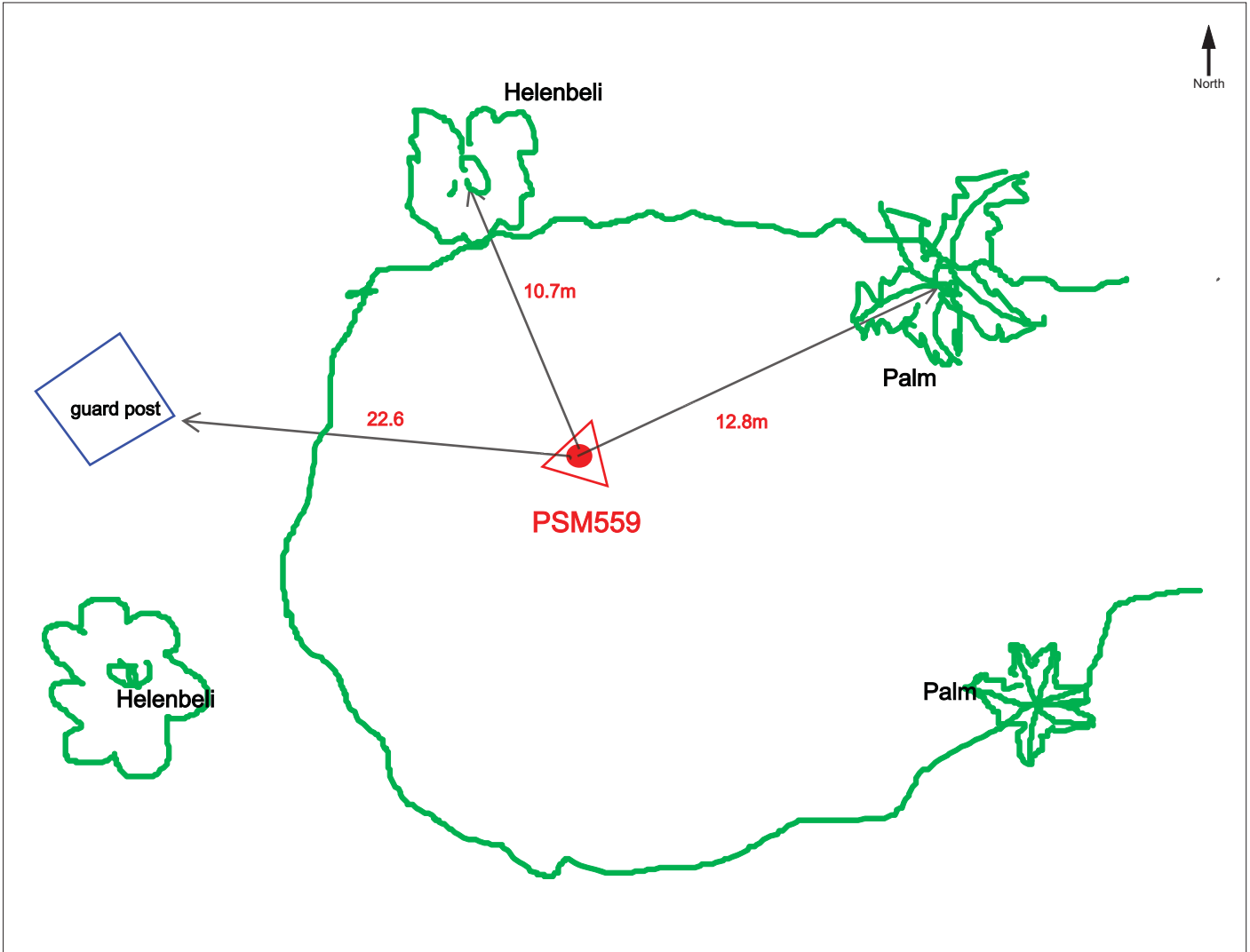
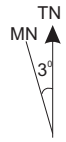


Locality



Height above Marker that horizon was mapped from 1.5 m

Magnetic Declination
 Declination applied to this figure?
 Yes No



Sketched by: **Nashid**

Scale: Not to scale

Date: **28/02/2019**

Maldives Land and Survey Authority,

MINISTRY OF HOUSING AND INFRASTRUCTURE

Ameenee Magu, Maafannu, Male', 20392, Maldives.

Office (PABX): +(960) 3004300, Fax: +(960) 3004254

Email: survey@mhe.gov.mv

Web: www.surveyofmaldives.gov.mv, www.mhe.gov.mv



CONTROL POINT DETAILS	Station Number PSM 5560
Coordinate Information	
Geodetic	Grid
WGS 84	UTM Zone 43
Lat:	E: 348694.726m
Long:	N: 340770.765m
Ellp Height:	Orth Height: 1.129m
Island Name: M.Madifushi [LD0764]	Date: 28 February 2019

Monument description & method of survey:

- Monument type A
- 250mm above ground level
- GNSS static survey post processing
- Elevation determined by GNSS static survey PSM 5559 as a control

General site condition & access:

- Easily accessible
- Junction new L,B,Q building.

Owner: Hulhule island Hotel

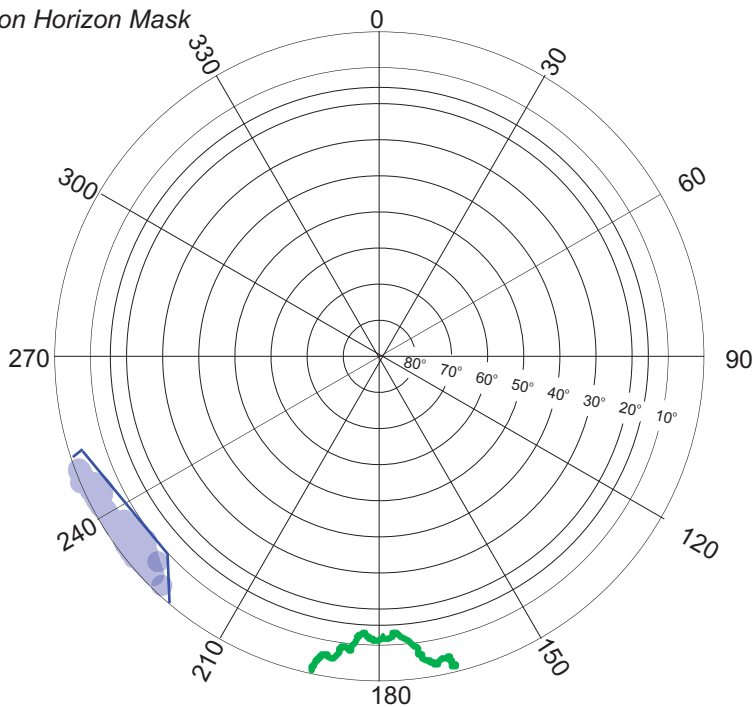


SITE INFORMATION

Station Number

PSM 55 60

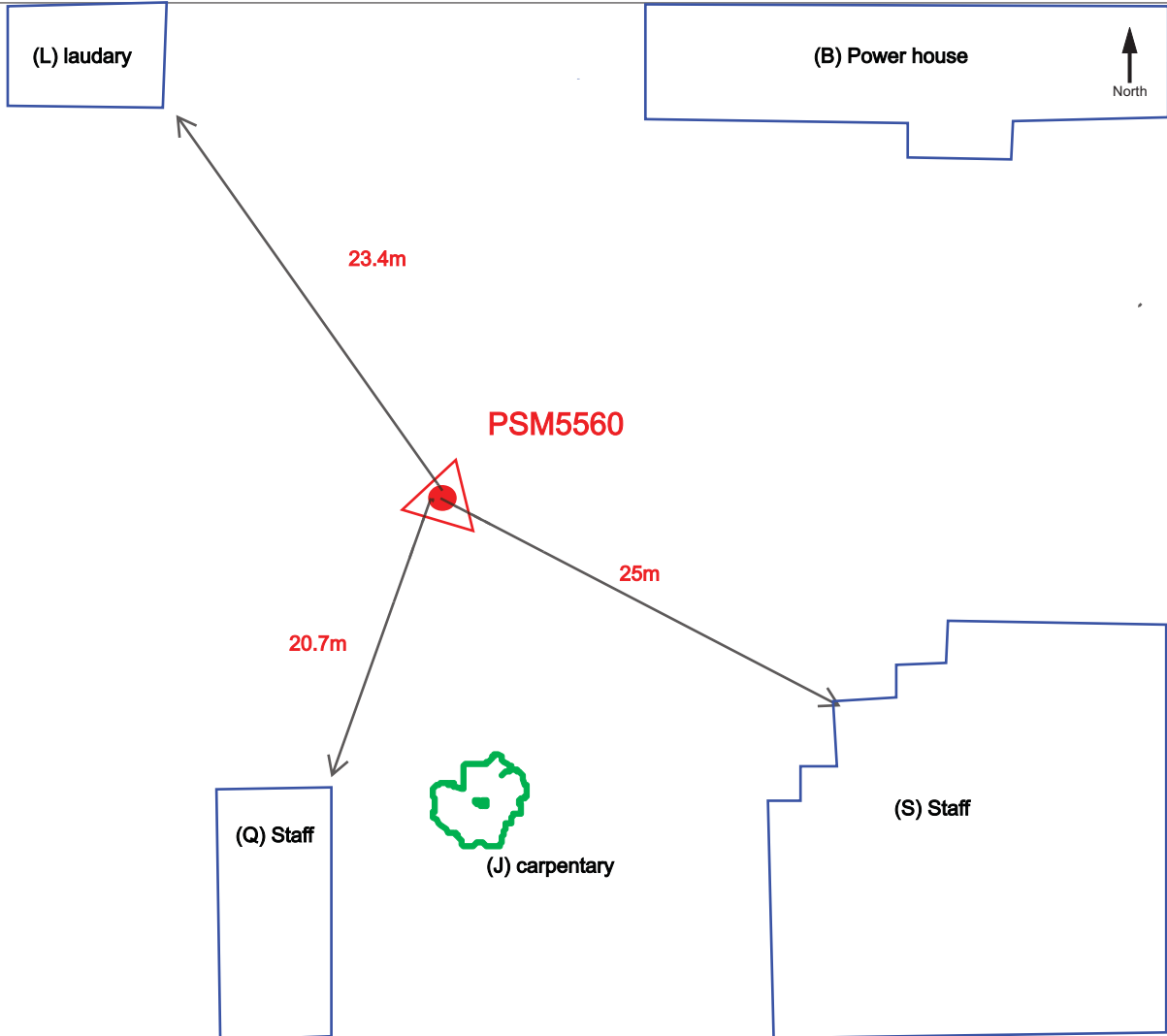
Station Horizon Mask



Height above Marker that horizon was mapped from 1.5 m

Magnetic Declination
 Declination applied to this figure?
 Yes No

Locality



Sketched by: **Nashid**

Scale: Not to scale

Date: **28/02/2019**