



| | |
|----------------------------------|--------------------------------|
| CONTROL POINT DETAILS | Station Number PSM 0434 |
| Coordinate Information | |
| Geodetic | Grid |
| WGS 84 | UTM Zone 43 |
| Long: 73:27:45.42073E | E: 329643.9345m |
| Lat: 5:20:10.27809N | N: 590038.1606m |
| Ellp Height: -100.6752 | Orth Height: +1.5541m |
| Island Name: Lh.Kurendhoo | Date: 13/07/2021 |

Monument description & method of survey:

- Concrete casted in 300mm wooden box, length measuring 1000mm buried below ground, 1m s/s rod driven into the concrete as the center mark. Monument labeled with s/s plate stating point ID.
- Below 100mm.
- GNSS static survey post processing.
- Vertical control, PSM elevation reduced with reference to MSL with reference to tide prediction data of Hulhule' Tide station.

General site condition & access:

- Located towards north of the island, near the northside shore revetment, north west of FENAKA admin building, in front of FENAKA new power house.
- Easy access.

Owner: Lh.Kurendhoo Council

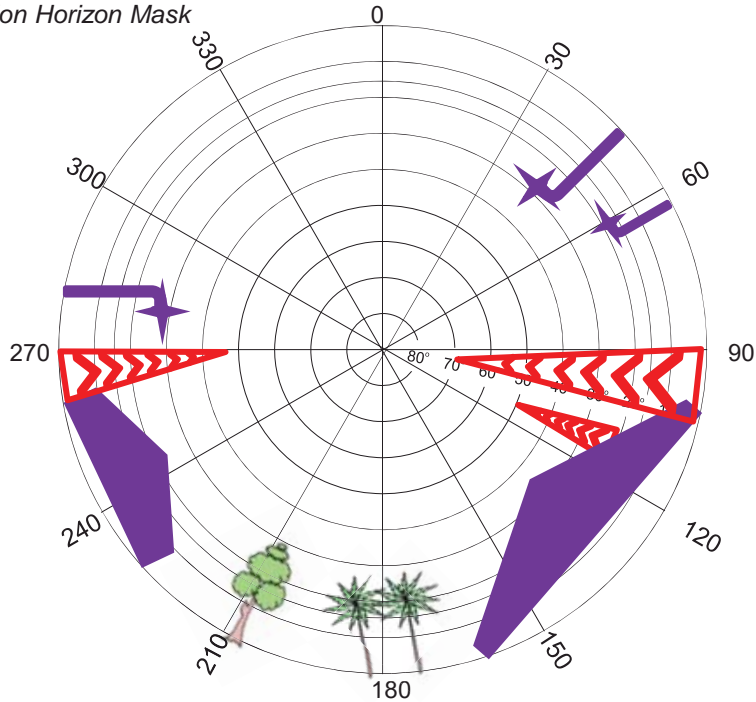


SITE INFORMATION

Station Number

P S M 0 4 3 4

Station Horizon Mask



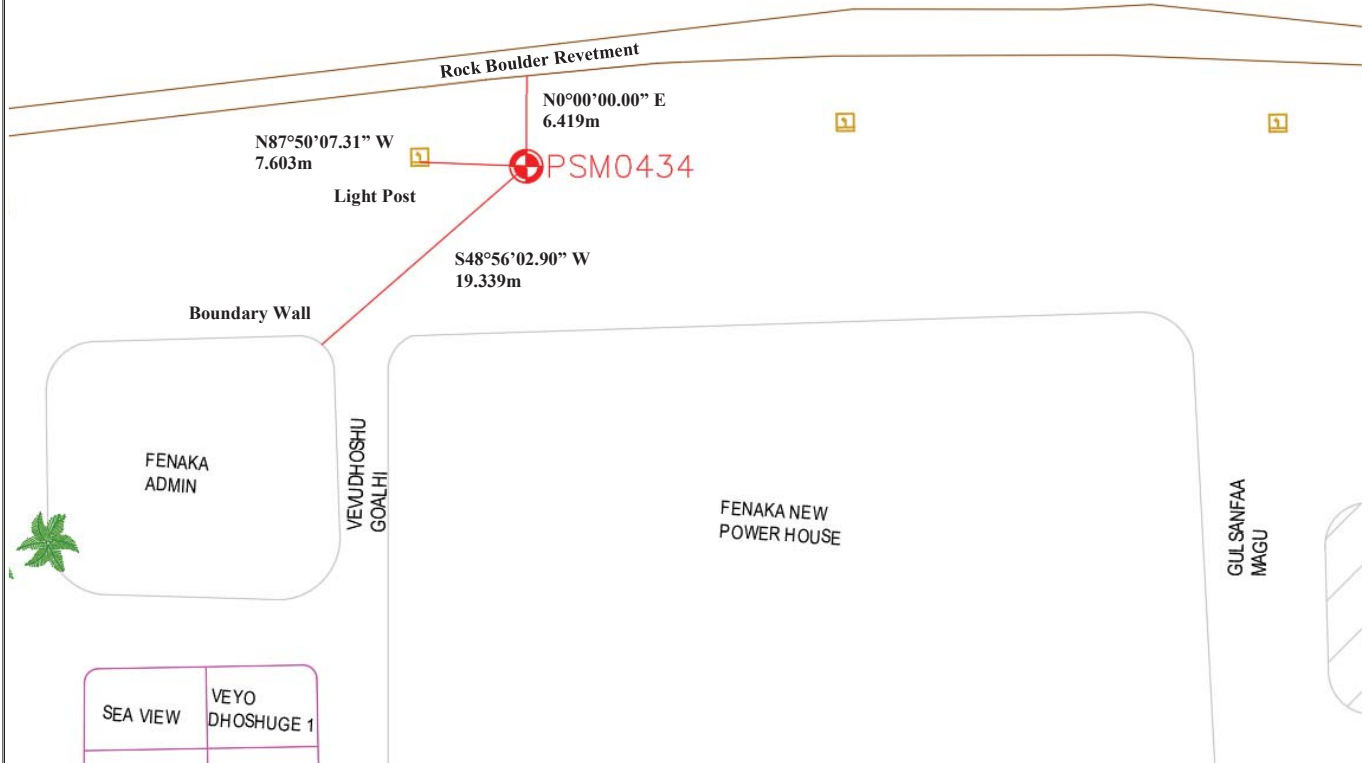
Height above Marker that horizon was mapped from 1.5 m

Magnetic Declination -----
 Declination applied to this figure?
 Yes No

Locality



Lagoon



Sketched by: Abdulla Shaif

Scale: Not to scale

Date: 13/07/2021



| | |
|----------------------------------|--------------------------------|
| CONTROL POINT DETAILS | Station Number PSM 0435 |
| Coordinate Information | |
| Geodetic | Grid |
| WGS 84 | UTM Zone 43 |
| Long: 73:27:39.52461E | E: 329462.2932m |
| Lat: 5:20:08.79583N | N: 589993.0843m |
| Ellp Height: -100.9644 | Orth Height: +1.2649m |
| Island Name: Lh.Kurendhoo | Date: 13/07/2021 |

Monument description & method of survey:

- Concrete casted in 300mm wooden box, length measuring 1000mm buried below ground, 1m s/s rod driven into the concrete as the center mark. Monument labeled with s/s plate stating point ID.
- Below 100mm.
- GNSS static survey post processing.
- PSM elevation relative to the reduced elevation of PSM0434

General site condition & access:

- Located towards north west of the island, near the north corner of the harbor quay wall, adjacent to the north corner of the harbor pavement.
- Easy access.

Owner: Lh.Kurendhoo Council

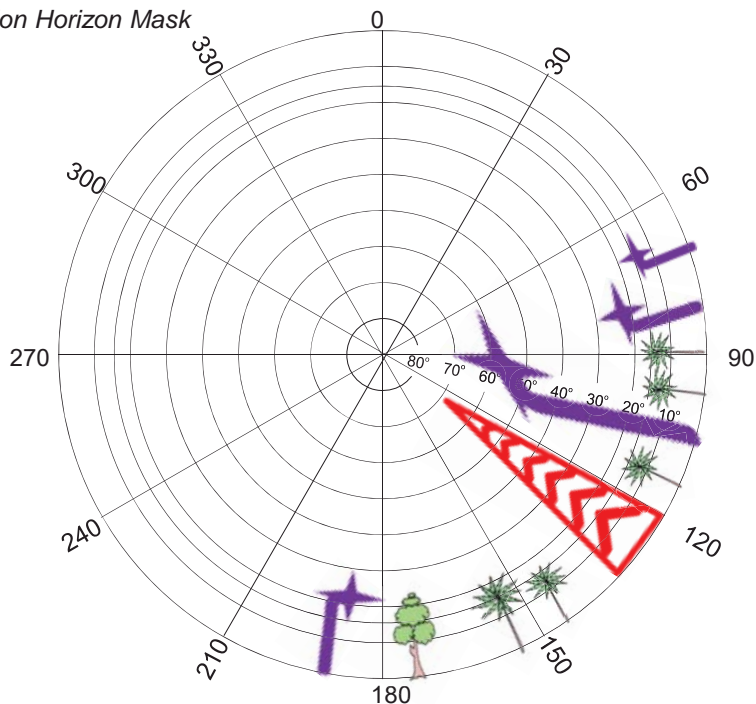


SITE INFORMATION

Station Number

| | | | | | | |
|---|---|---|---|---|---|---|
| P | S | M | 0 | 4 | 3 | 5 |
|---|---|---|---|---|---|---|

Station Horizon Mask

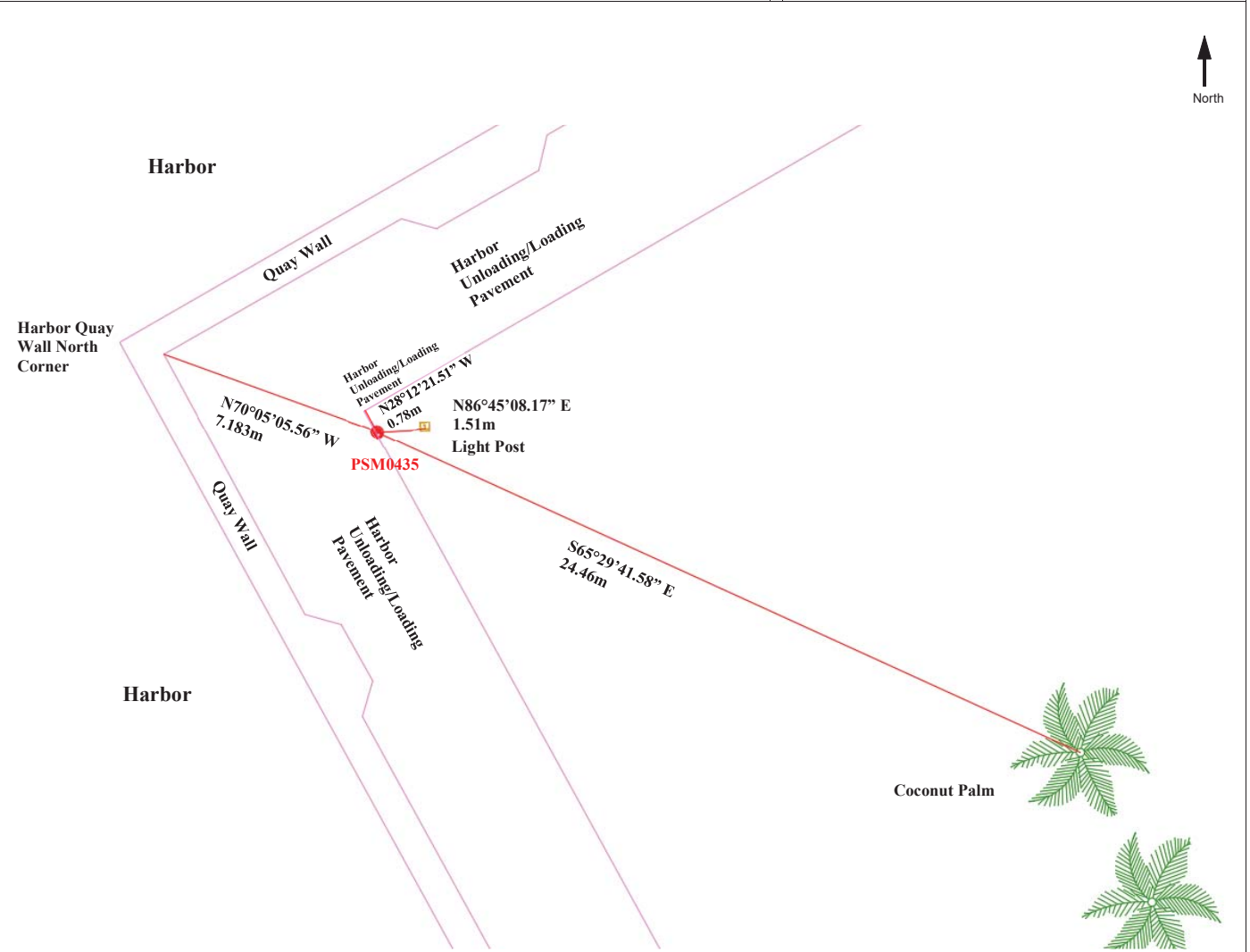


Locality



Height above Marker that horizon was mapped from 1.5 m

Magnetic Declination -----
 Declination applied to this figure?
 Yes No



Sketched by: Abdulla Shaif

Scale: Not to scale

Date: 13/07/2021



| | |
|----------------------------------|--------------------------------|
| CONTROL POINT DETAILS | Station Number PSM 0436 |
| Coordinate Information | |
| Geodetic | Grid |
| WGS 84 | UTM Zone 43 |
| Long: 73:27:44.50658E | E: 329614.8182m |
| Lat: 5:19:57.60061N | N: 589648.8243m |
| Ellp Height: -101.1098 | Orth Height: +1.1195m |
| Island Name: Lh.Kurendhoo | Date: 13/07/2021 |


Monument description & method of survey:

- Concrete casted in 300mm wooden box, length measuring 1000mm buried below ground, 1m s/s rod driven into the concrete as the center mark. Monument labeled with s/s plate stating point ID.
- Below 100mm.
- GNSS static survey post processing.
- PSM elevation relative to the reduced elevation of PSM0434

General site condition & access:

- Located towards south west of the island, south western shoreline, behind the futsal ground.
- Easy access.

Owner: Lh.kurendhoo council.

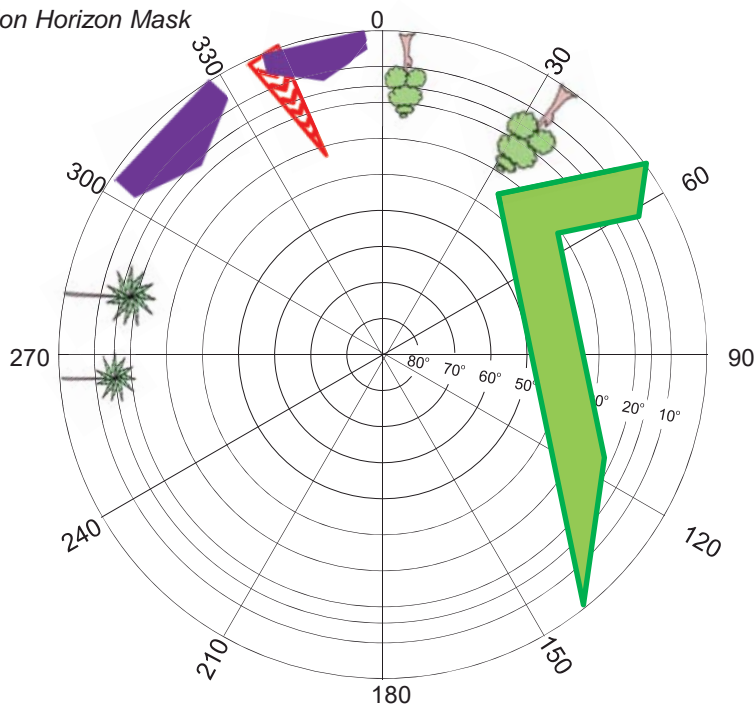


SITE INFORMATION

Station Number

| | | | | | | |
|---|---|---|---|---|---|---|
| P | S | M | 0 | 4 | 3 | 6 |
|---|---|---|---|---|---|---|

Station Horizon Mask



Locality



Height above Marker that horizon was mapped from 1.5 m

Magnetic Declination -----
 Declination applied to this figure?
 Yes No



Sketched by: Abdulla Shaif

Scale: Not to scale

Date: 13/07/2021