

# MALDIVES LAND AND SURVEY AUTHORITY

MINISTRY OF HOUSING AND INFRASTRUCTURE

Office (PABX): +(960) 3004300, Fax: +(960) 3004254

Ameenee Magu, Maafannu, Male', 20392, Maldives.

Email: survey@housing.gov.mv

Web: www. surveyofmaldives.gov.mv



CONTROL POINT DETAILS		Station Number PSM0601	
Coordinate Information			
Geodetic		Grid UTM	
WGS 84		Zone 43 N	
Lat:	1°54'17.753" N	E:	305903.550 m
Long:	73°15'18.062" E	N:	210651.190 m
Ellp Height:	-95.009 m	Orth Height:	0.965 m
Island Name: L. Guraidhoo (LD0953)		Date: 22-09-2023	

## Monument description & method of survey

- Monument type A (modified). Concrete casted in situ to a 0.3mx0.3mx1m height wooden box, 1.5m s/s rod driven to ground with center point punched marked. Monument labeled with s/s plate stating the point ID
- Above 200mm from ground level
- Static Survey 3D control by GNSS post processing including point 4
- Vertical height corrected using tide prediction data (Hulhule) using Water level point (4)
- Inter-visible to PSM0602

## General site condition & access:

- Located near water well at the South End of the Island
- Easily Accessible

Owner: AUR OVERSEAS HOLDING LIMITED (B.V.I)



DOWN TOWARD PSM



Height 1.3m

NORTH VIEW

Distance 2m



Height 1.3m

EAST VIEW

Distance 2m



Height 1.5m

FROM PSM UPTOWARD SKY



Height 1.3m

SOUTH VIEW

Distance 2m



Height 1.3m

WEST VIEW

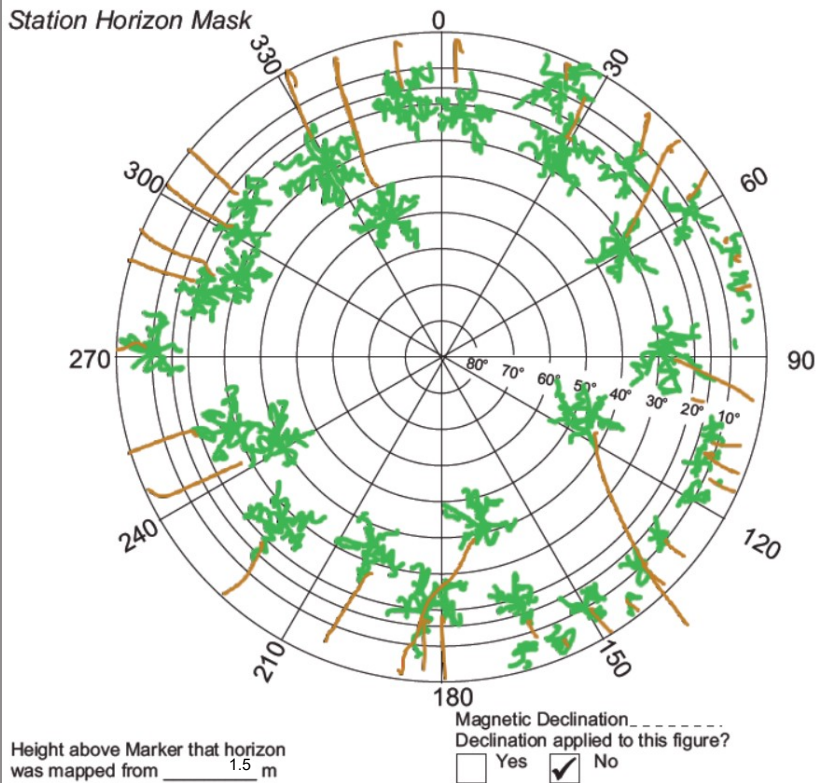
Distance 2m

# SITE INFORMATION

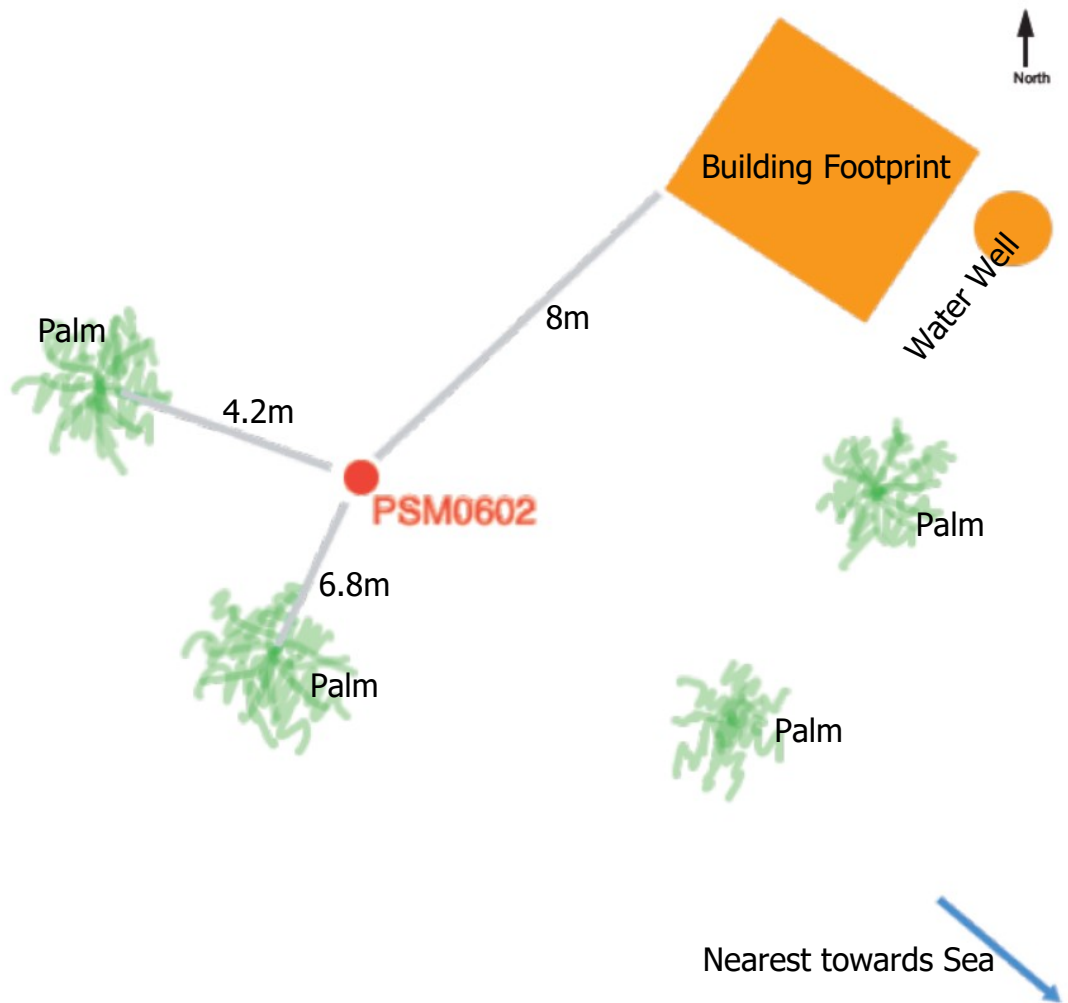
Station Number

P S M 0 6 0 1

Station Horizon Mask



Locality



Sketched by: Ahmed

Scale: Not to scale

Date: 25-09-2023

# MALDIVES LAND AND SURVEY AUTHORITY

## MINISTRY OF HOUSING AND INFRASTRUCTURE

Office (PABX): +(960) 3004300, Fax: +(960) 3004254

Ameenee Magu, Maafannu, Male', 20392, Maldives.

Email: [survey@housing.gov.mv](mailto:survey@housing.gov.mv)

Web: [www.surveyofmaldives.gov.mv](http://www.surveyofmaldives.gov.mv)



CONTROL POINT DETAILS		Station Number PSM0602	
Coordinate Information			
Geodetic		Grid UTM	
WGS 84		Zone 43 N	
Lat:	1°54'20.149" N	E:	305937.529 m
Long:	73°15'19.159" E	N:	210724.783 m
Ellp Height:	-95.128 m	Orth Height:	0.844 m
Island Name: L. Guraidhoo (LD0953)		Date: 22-09-2023	

### Monument description & method of survey

- Monument type A. Concrete casted in situ to a diameter 0.3m pvc pipe, 1m in length, 1.5m s/s rod driven to ground with center point cross marked. Monument labeled with s/s plate stating the point ID
- Above 120mm from ground level
- Static Survey 3D control by GNSS post processing including point 4
- Vertical height corrected using tide prediction data (Hulhule) using Water level point (4)
- Inter-visible to PSM0601
- Monument established by LaMer Pvt Ltd for LECRed Project

### General site condition & access:

- Located at South East side of the Island in a clearing inside coconuts trees area
- Easily Accessible

Owner: AUR OVERSEAS HOLDING LIMITED (B.V.I)



DOWN TOWARD PSM



Height 1.3m

NORTH VIEW


Distance 2m



Height 1.3m

EAST VIEW

Distance 2m



Height 1.5m

FROM PSM UPTOWARD SKY



Height 1.3m

SOUTH VIEW

Distance 2m



Height 1.3m

WEST VIEW

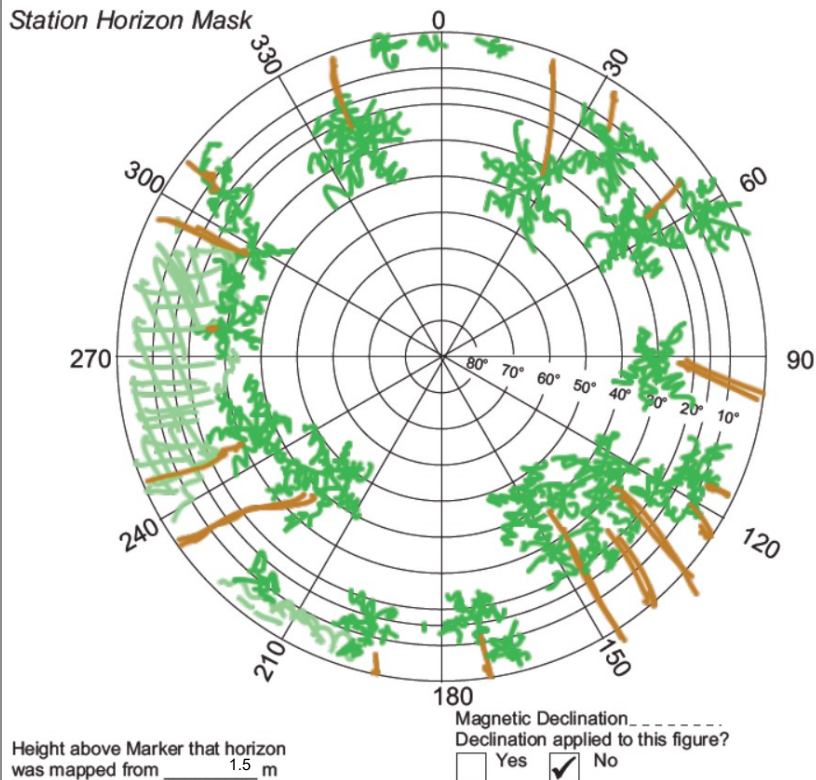
Distance 2m

# SITE INFORMATION

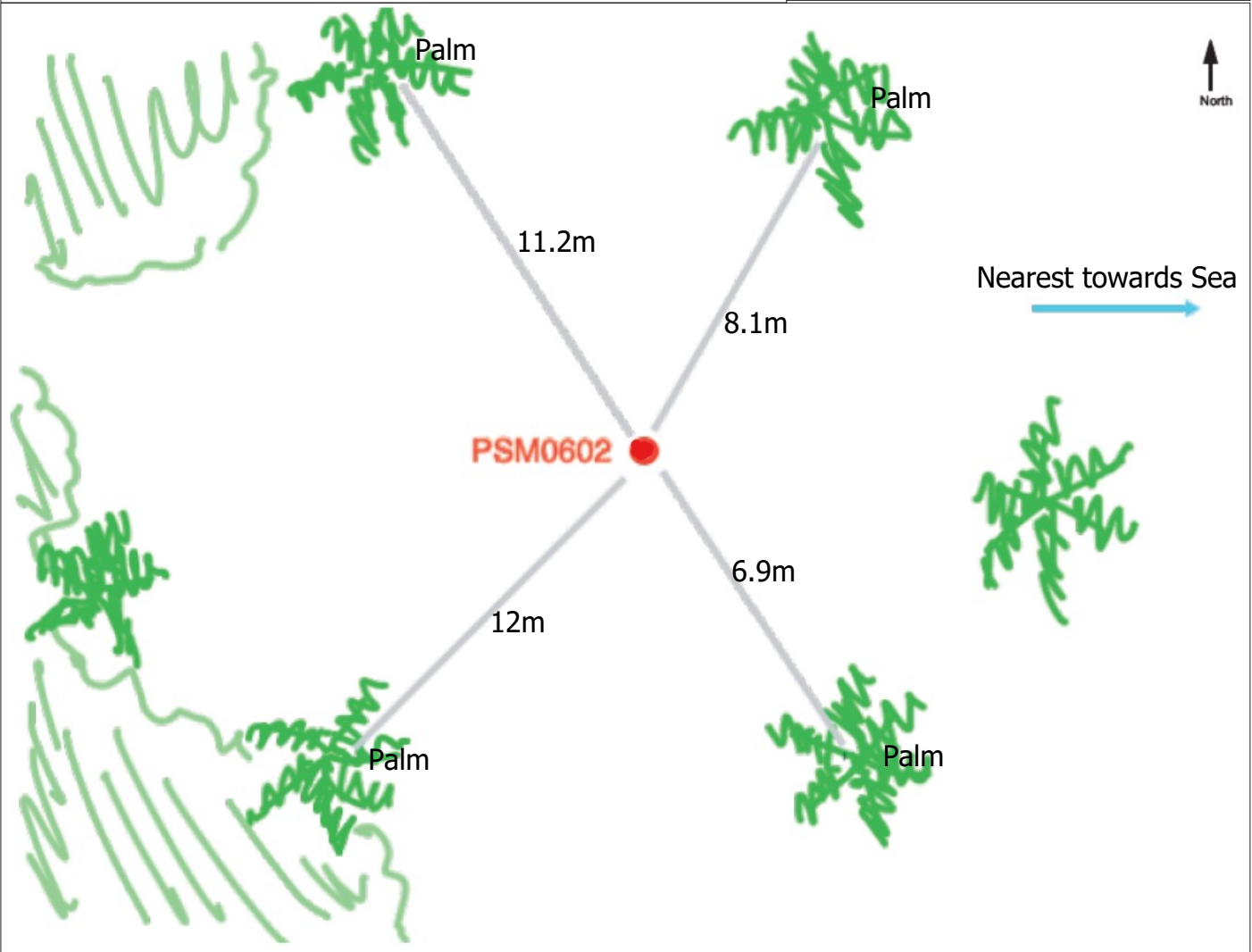
Station Number

P S M 0 6 0 2

Station Horizon Mask



Locality



Sketched by: Ahmed

Scale: Not to scale

Date: 25-09-2023

# MALDIVES LAND AND SURVEY AUTHORITY

MINISTRY OF HOUSING AND INFRASTRUCTURE

Office (PABX): +(960) 3004300, Fax: +(960) 3004254

Ameenee Magu, Maafannu, Male', 20392, Maldives.

Email: [survey@housing.gov.mv](mailto:survey@housing.gov.mv)

Web: [www.surveyofmaldives.gov.mv](http://www.surveyofmaldives.gov.mv)



CONTROL POINT DETAILS		Station Number PSM0603	
Coordinate Information			
Geodetic		Grid UTM	
WGS 84		Zone 43 N	
Lat:	1°54'29.774" N	E:	305880.990 m
Long:	73°15'17.320" E	N:	211020.483 m
Ellp Height:	-94.486 m	Orth Height:	1.490 m
Island Name: L. Guraidhoo (LD0953)		Date: 22-09-2023	

## Monument description & method of survey

- Monument type A. Concrete casted in situ to a diameter 0.3m pvc pipe, 1m in length, 1.5m s/s rod driven to ground with center point cross marked. Monument labeled with s/s plate stating the point ID
- Above 130mm from ground level
- Static Survey 3D control by GNSS post processing including point 4
- Vertical height corrected using tide prediction data (Hulhule) using Water level point (4)
- Monument established by LaMer Pvt Ltd for LECRed Project

## General site condition & access:

- Located in the middle of the island, thinnest part of the island among coconut trees cluster
- Easily Accessible

Owner: AUR OVERSEAS HOLDING LIMITED (B.V.I)



DOWN TOWARD PSM



Height 1.3m

NORTH VIEW

Distance 2m



Height 1.3m

EAST VIEW

Distance 2m



Height 1.5m

FROM PSM UPTOWARD SKY



Height 1.3m

SOUTH VIEW

Distance 2m



Height 1.3m

WEST VIEW

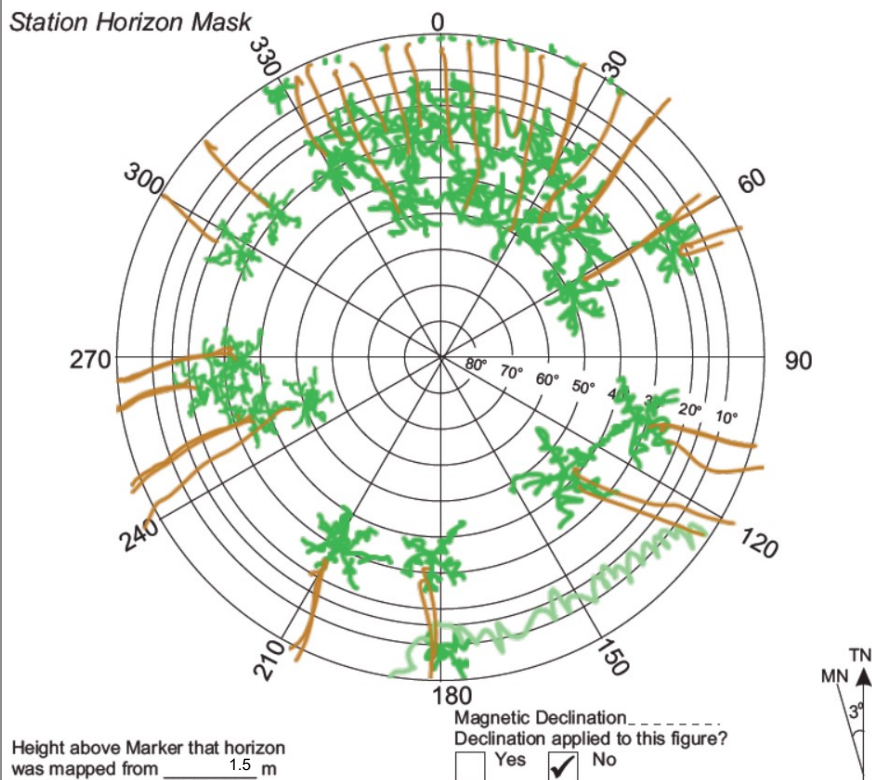
Distance 2m

# SITE INFORMATION

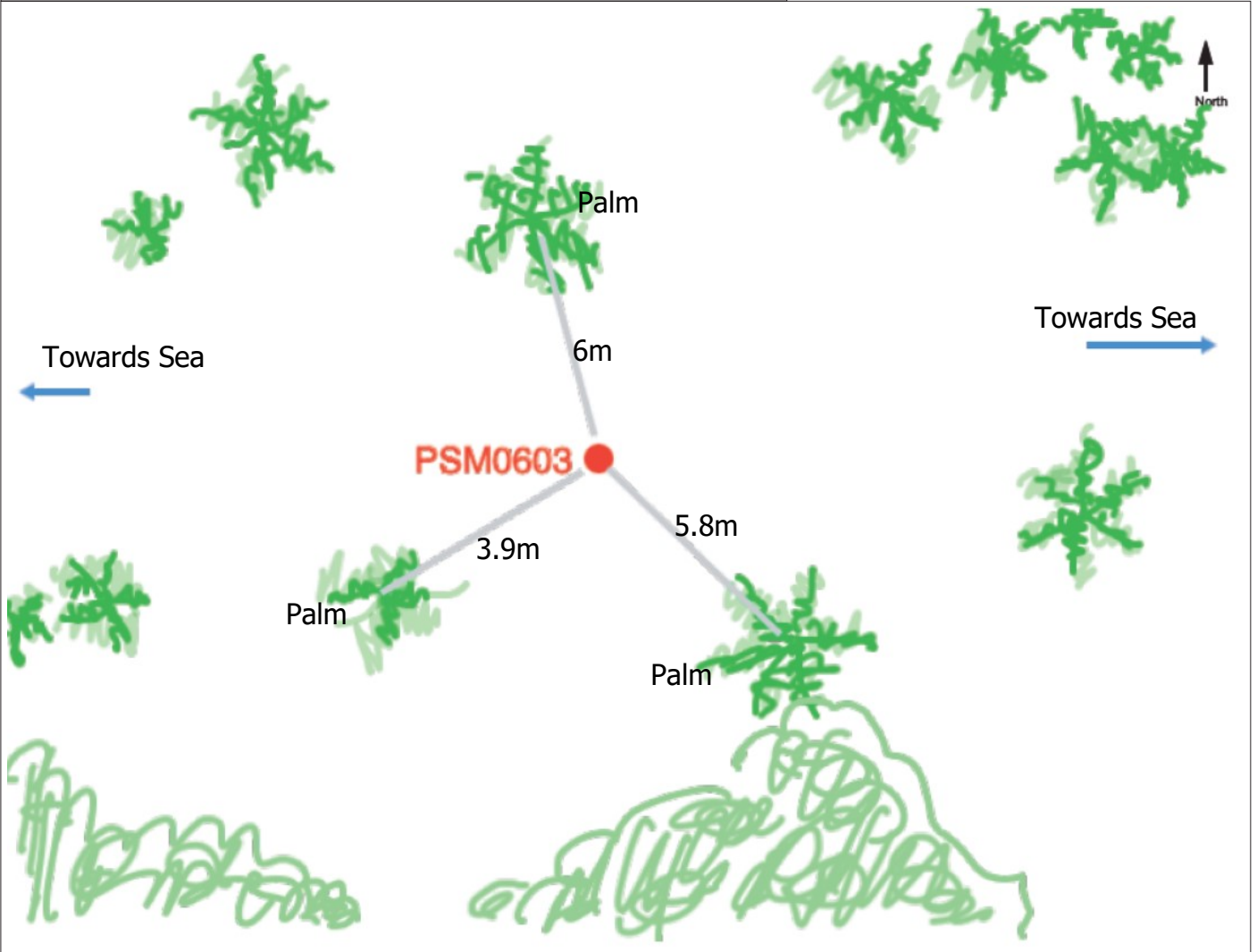
Station Number

P S M 0 6 0 3

Station Horizon Mask



Locality



Sketched by: Ahmed

Scale: Not to scale

Date: 25-09-2023