

# MALDIVES LAND SURVEY AUTHORITY

MINISTRY OF HOUSING AND INFRASTRUCTURE

Office (PABX): +(960) 3004300, Fax: +(960) 3004254

Email: survey@housing.gov.mv

Web: www.surveyofmaldives.gov.mv,

Ameenee Magu, Maafannu, Male', 20392, Maldives.



CONTROLPOINT DETAILS	Station Number	PSM 5988
Coordinate Information		
Geodetic	Grid	
WGS 84	UTM Zone 43	
Lat: 3°51'57.11980N	E:	328863.135m
Long: 73°27'31.45570"E	N:	427456.138m
Ellp Height: -91.910m	Orth Height:	+0.963m
Island Name: Kudafinolhu (LD0324)	Date:	03 December 2024


## Monument description & method of survey:

- Constructed to Type A monument specification provided by MLSA.
- Stainless steel PSM plate was secured to the concrete with four bolts.
- Horizontal coordinates were established using a GNSS static survey. PSM5988 was adjusted and corrected to align with the PSMs in Bodufinolhu (LD1194).
- Located 200mm above ground level.
- The reduced level of PSM 5979 was transferred to PSM 5988 based on the level difference obtained from the GNSS static survey.

## General site condition & access:

- Located in an easily accessible area with a wide view of the sky.
- Located near existing Washroom in Kudafinolhu

Owner: Villa Shipping and Trading Company Pvt Ltd



SITE INFORMATION

Station Number

P	S	M	5	9	8	8
---	---	---	---	---	---	---

Station Horizon Mask

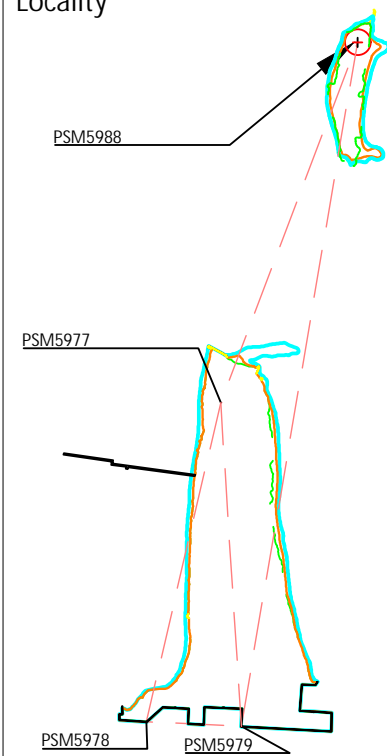


Height above Marker that horizon was mapped from 1.5 m

Magnetic Declination applied to this figure?  
 Yes  No



Locality




COCONUT PALM



6.3M

COCONUT PALM

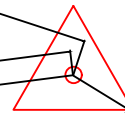


4.8M

COCONUT PALM



9.5M



**PSM5988**

Sketched by: MUBEEN

Scale: Not to Scale

Date: 03 Dec 2024