

# MALDIVES LAND AND SURVEY AUTHORITY

MINISTRY OF HOUSING AND INFRASTRUCTURE

Office (PABX): +(960) 3004300, Fax: +(960) 3004254

Ameenee Magu, Maafannu, Male', 20392, Maldives.

Email: survey@housing.gov.mv

Web: www. surveyofmaldives.gov.mv



<b>CONTROLPOINT DETAILS</b>	<b>Station Number</b> PSM 0190
<b>Coordinate Information</b>	
<b>Geodetic</b>	<b>Grid</b>
<b>WGS 84</b>	<b>UTM Zone 43</b>
Lat:	E: 270692.472 mE
Long:	N: 783625.855 mN
Ellp Height:	Orth Height: 1.308 m
<b>Island Name HA.ULIGAN (LD0488):</b>	<b>Date:</b> 14-05-2019

**Monument description & method of survey:**

- Concrete casted in situ to a diameter 0.2m pvc pipe, 1m in length, 1.5m s/s rod driven to ground as the centre with cross a mark. Monument labelled with s/s plate stating the point ID.
- Monument type A.
- Below ground level (200 mm).
- Static Survey 3D control by GNSS post processing.
- Vertical datum MSL, corrected to Tide Prediction Data (Hdh. Hanimaadhoo) to point number 111 ( Refer to Control Survey report)

**General site condition & access:**

- Easy Access
- North side of the harbour

**Owner:** HA. Uligan



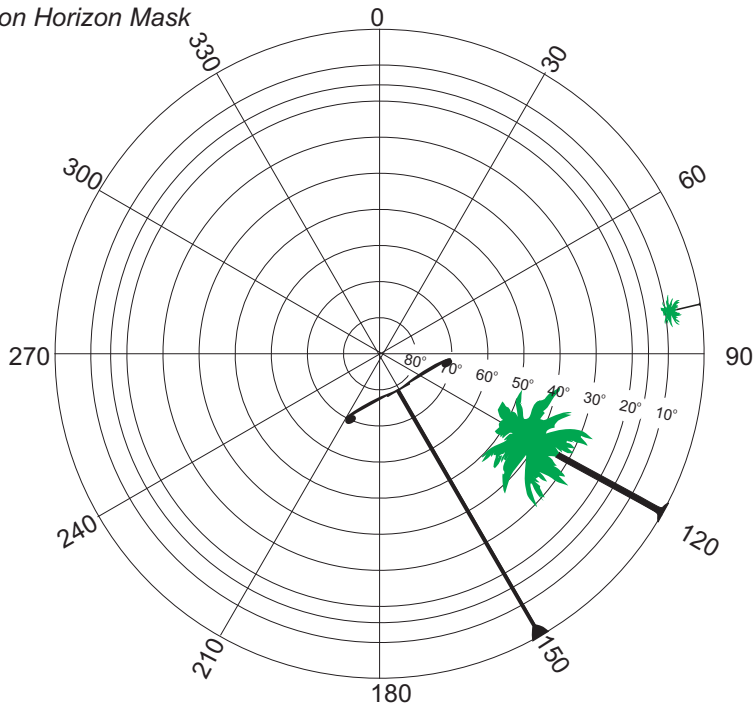


**SITE INFORMATION**

Station Number

P	S	M	0	1	9	0
---	---	---	---	---	---	---

Station Horizon Mask




Height above Marker that horizon was mapped from \_\_\_\_\_ m

Magnetic Declination \_\_\_\_\_  
 Declination applied to this figure?  
 Yes  No



Locality



Sketched by: LATHEEF

Scale: Not to scale

Date: 14-05-2019



# MALDIVES LAND AND SURVEY AUTHORITY

MINISTRY OF HOUSING AND INFRASTRUCTURE

Office (PABX): +(960) 3004300, Fax: +(960) 3004254

Ameenee Magu, Maafannu, Male', 20392, Maldives.

Email: survey@housing.gov.mv

Web: www. surveyofmaldives.gov.mv



<b>CONTROLPOINT DETAILS</b>	<b>Station Number</b> PSM 0191
<b>Coordinate Information</b>	
<b>Geodetic</b>	<b>Grid</b>
<b>WGS 84</b>	<b>UTM Zone 43</b>
Lat:	E: 270707.730 mE
Long:	N: 783541.612 mN
Ellp Height:	Orth Height: 1.345 m
<b>Island Name: HA.ULIGAN (LD0488)</b>	<b>Date:</b> 14-05-2019

**Monument description & method of survey:**

- Concrete casted in situ to a diameter 0.2m pvc pipe, 1m in length, 1.5m s/s rod driven to ground as the centre with cross a mark. Monument labelled with s/s plate stating the point ID.
- Monument type A
- Below ground level (200 mm).
- Static Survey 3D control by GNSS post processing.
- Vertical datum MSL, corrected to Tide Prediction Data (Hdh. Hanimaadhoo) to point number 111 ( Refer to Control Survey report)

**General site condition & access:**

- Easy Access
- South side of the harbour

**Owner:** HA. Uligan




DOWN TOWARD PSM



NORTH VIEW Height: 1.5m  
Distance: 3 m



EAST VIEW Height: 1.5m  
Distance: 3 m



UPTOWARD SKY Height: 1.5m



SOUTH VIEW Height: 1.5m  
Distance: 3 m



WEST VIEW Height: 1.5m  
Distance: 3 m

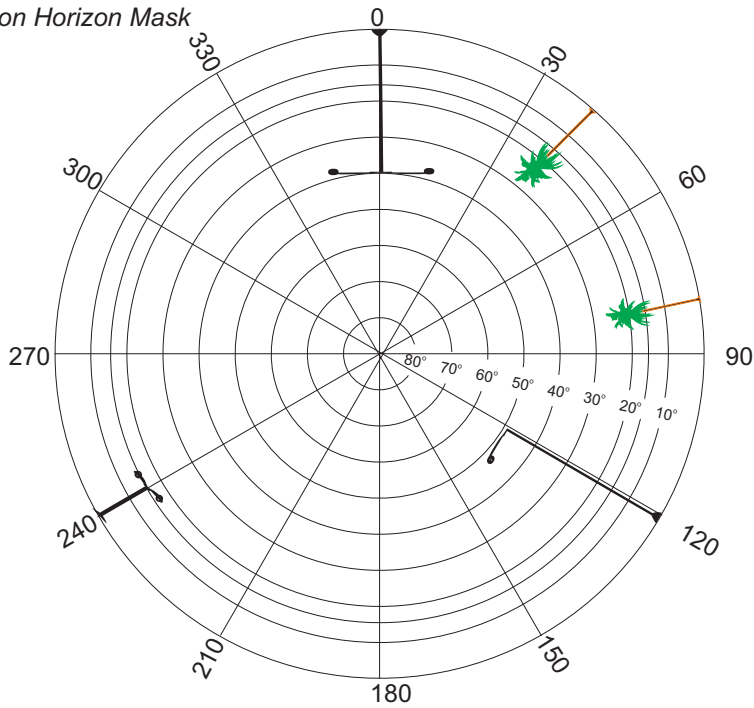


**SITE INFORMATION**

Station Number

P	S	M	0	1	9	1
---	---	---	---	---	---	---

Station Horizon Mask



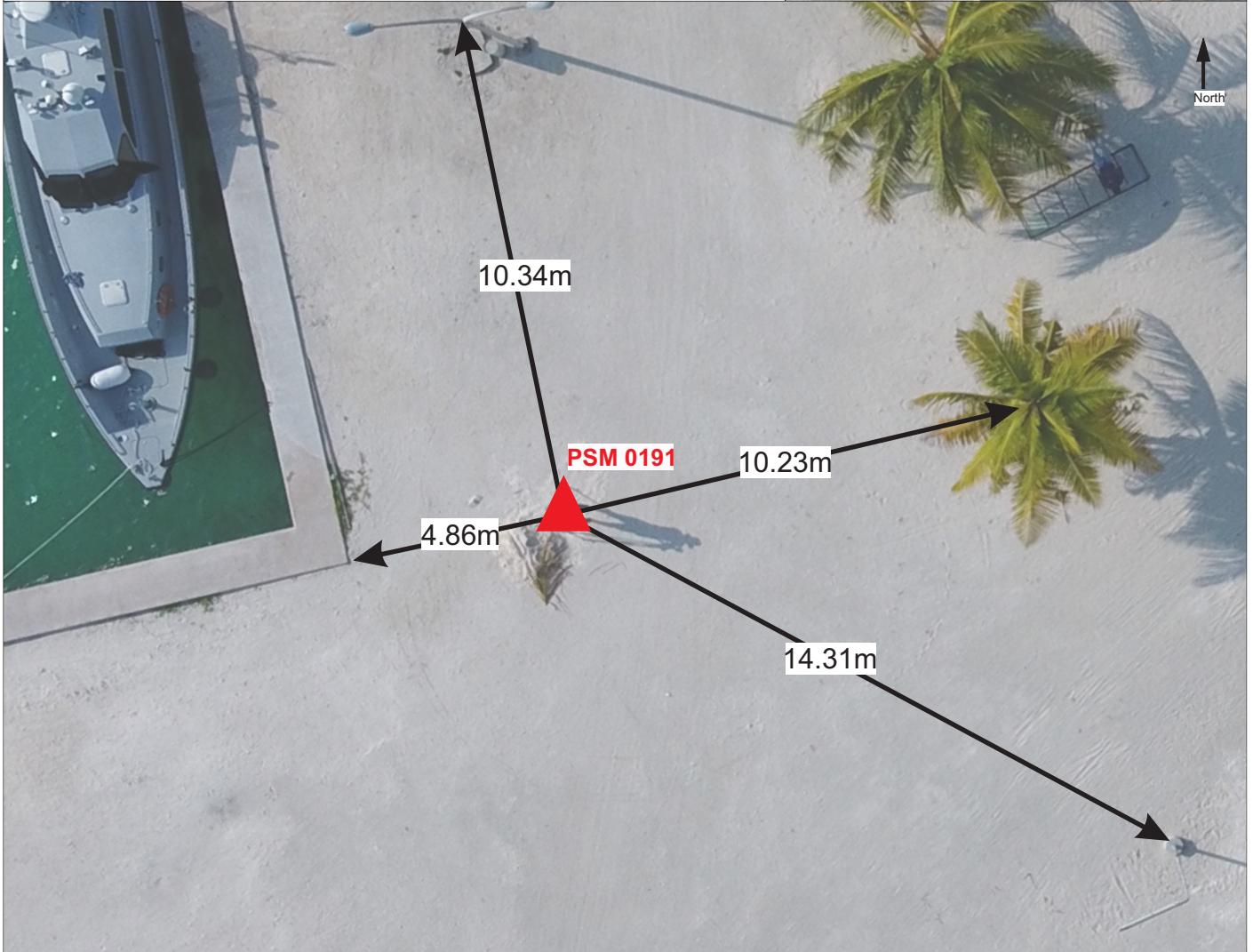
Height above Marker that horizon was mapped from \_\_\_\_\_ m

Magnetic Declination \_\_\_\_\_  
Declination applied to this figure?  
 Yes  No



Locality

**PSM 0191**



Sketched by: LATHEEF

Scale: Not to scale

Date: 14-05-2019



# MALDIVES LAND AND SURVEY AUTHORITY

MINISTRY OF HOUSING AND INFRASTRUCTURE

Office (PABX): +(960) 3004300, Fax: +(960) 3004254

Ameenee Magu, Maafannu, Male', 20392, Maldives.

Email: survey@housing.gov.mv

Web: www. surveyofmaldives.gov.mv



<b>CONTROLPOINT DETAILS</b>	<b>Station Number</b> PSM 0192
<b>Coordinate Information</b>	
<b>Geodetic</b>	<b>Grid</b>
<b>WGS 84</b>	<b>UTM Zone 43</b>
Lat:	E: 270870.551 mE
Long:	N: 783546.719 mN
Ellp Height:	Orth Height: 1.525 m
<b>Island Name: HA.ULIGAN (LD0488)</b>	<b>Date:</b> 14-05-2019


**Monument description & method of survey:**

- Concrete casted in situ to a diameter 0.2m pvc pipe, 1m in length, 1.5m s/s rod driven to ground as the centre with cross a mark. Monument labelled with s/s plate stating the point ID.
- Monument type A.
- Below ground level (200 mm).
- Static Survey 3D control by GNSS post processing.
  - Vertical datum MSL, corrected to Tide Prediction Data (Hdh. Hanimaadhoo) to point number 111 ( Refer to Control Survey report)

**General site condition & access:**

- Easy Access.
- Inside cemetery, near main entrance.

**Owner:** HA. Uligan

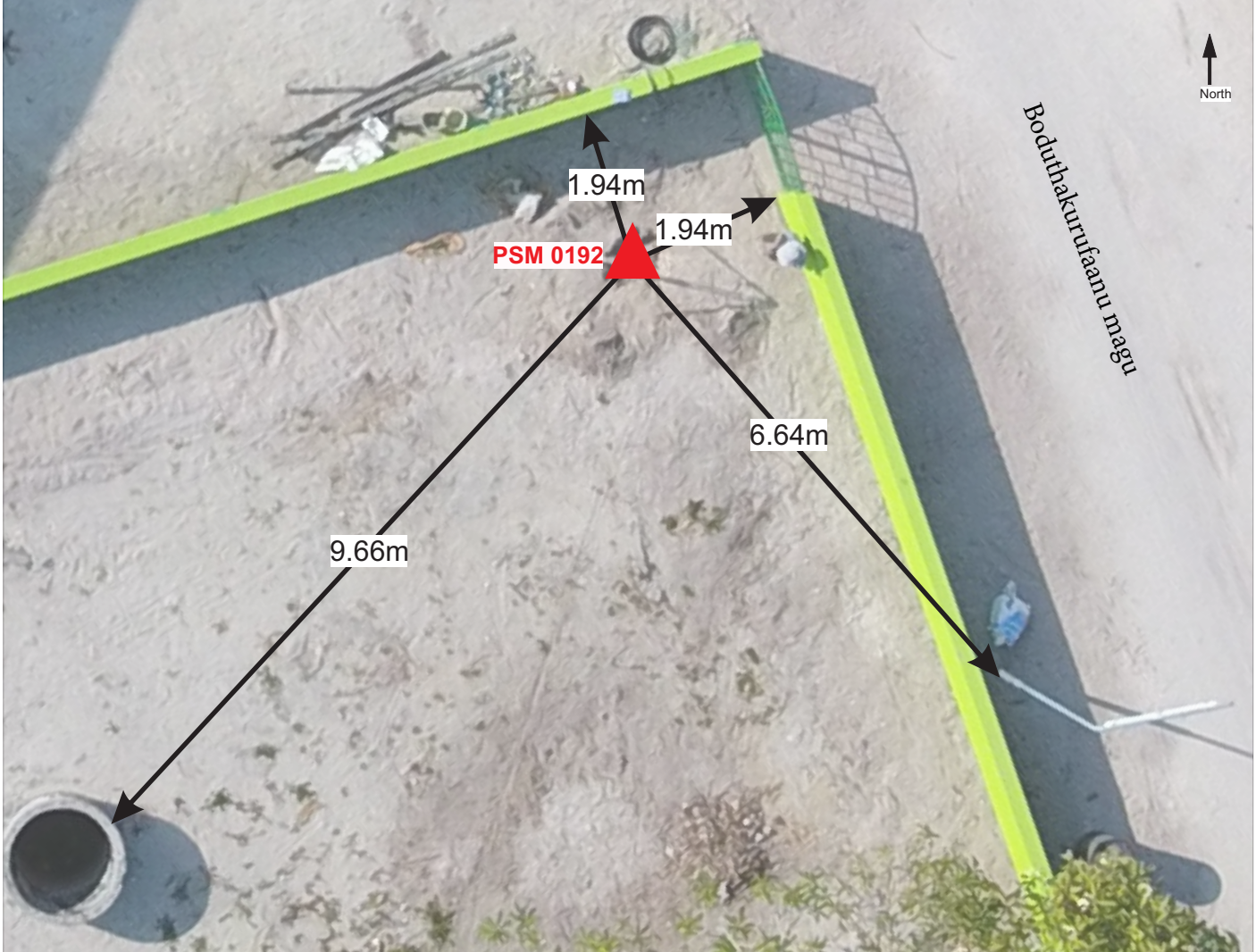
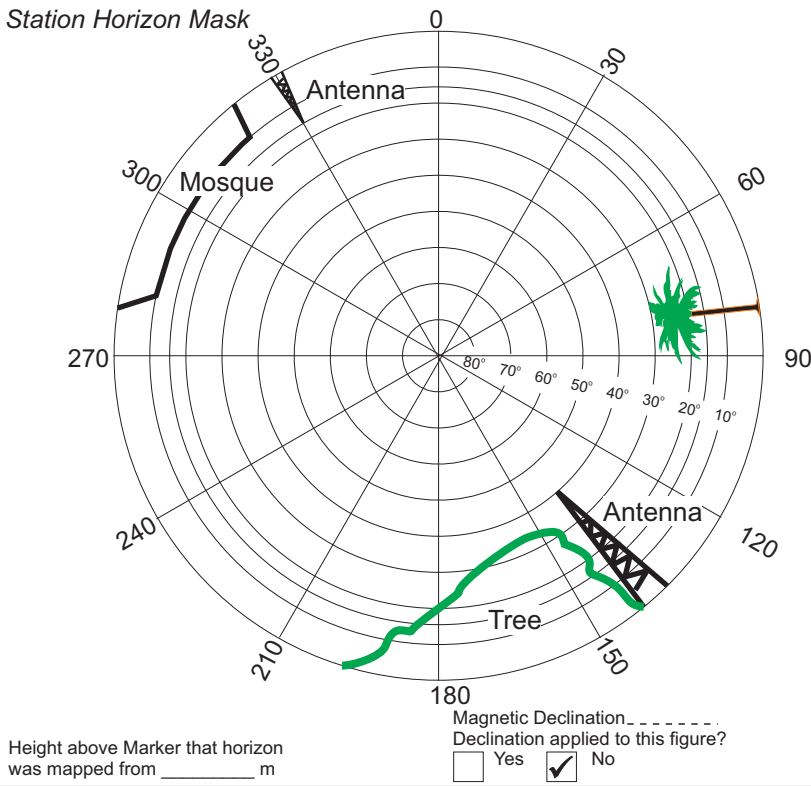




**SITE INFORMATION**

Station Number

P	S	M	0	1	9	2
---	---	---	---	---	---	---



Sketched by: LATHEEF

Scale: Not to scale

Date: 14-05-2019