

MALDIVES LAND SURVEY AUTHORITY

MINISTRY OF HOUSING AND INFRASTRUCTURE

Office (PABX): +(960) 3004300, Fax: +(960) 3004254

Email: survey@housing.gov.mv

Web: www.surveyofmaldives.gov.mv,

Ameenee Magu, Maafannu, Male', 20392, Maldives.



CONTROLPOINT DETAILS	Station Number	PSM 0404
Coordinate Information		
Geodetic	Grid	
WGS 84	UTM Zone 43	
Lat: 07°00'41.51441"N	E:	278644.872m
Long: 72°59'46.49203"E	N:	775496.294m
Ellp Height:	Orth Height:	+1.443m
Island Name: H.A. Mulhadhoo	Date:	11th April 2021

Monument description & method of survey:

-Established to Type A monument standard but instead of 300mm pipe , a wooden box (0.3m x 0.3m x 1m height)has been used. -Stainless steel plate fixed to concrete by Four bolts - Horizontal coordinates fixed by GNSS Static survey.

-Below 300mm

-Reduce level of PSM 0406 was transferred to PSM 0404 by using the level difference obtained from the GNSS static survey.

General site condition & access:

- Easily accessible area with wide angle of sky visibility
- Located in the junction of old women mosque and Maloodhu Haruge

Owner: H.A. Mulhadhoo Council- GOVT of Maldives

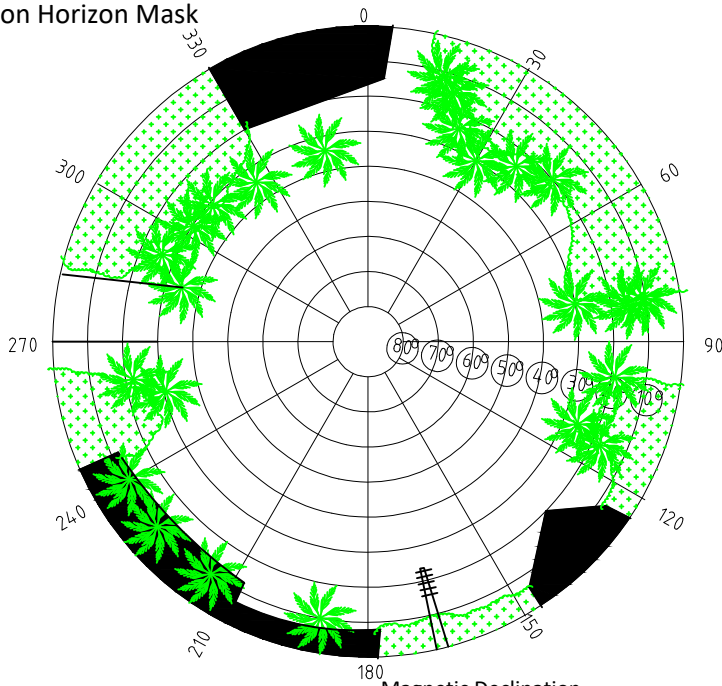


SITE INFORMATION

Station Number

P	S	M	0	4	0	4
---	---	---	---	---	---	---

Station Horizon Mask

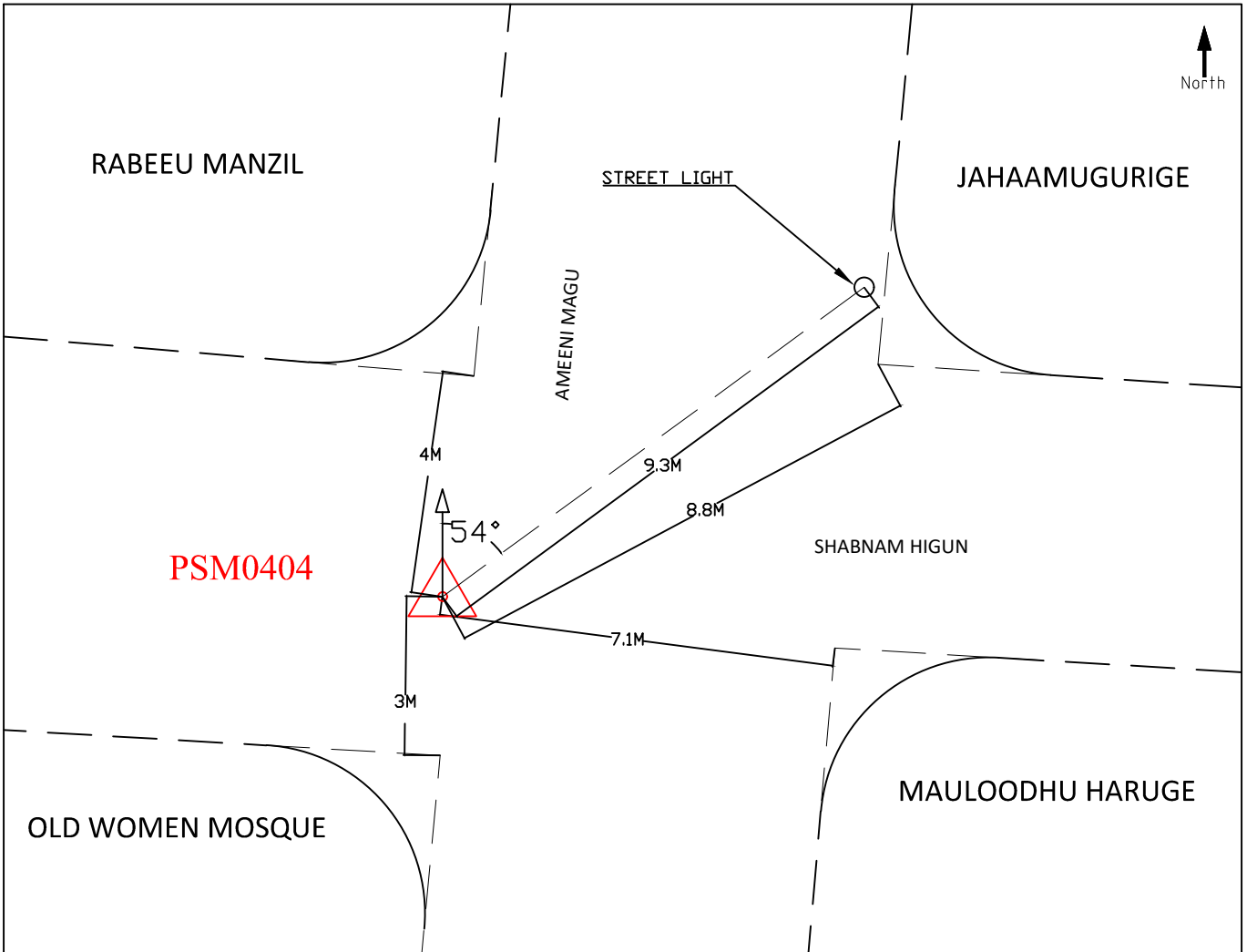


Locality



Height above Marker that horizon was mapped from 1.5 m

Magnetic Declination _____
Declination applied to this figure?
 Yes No



Sketched by: MUBEEN

Scale: Not to Scale

Date: 12 April 2021

MALDIVES LAND SURVEY AUTHORITY

MINISTRY OF HOUSING AND INFRASTRUCTURE

Office (PABX): +(960) 3004300, Fax: +(960) 3004254

Email: survey@housing.gov.mv

Web: www.surveyofmaldives.gov.mv,

Ameenee Magu, Maafannu, Male', 20392, Maldives.



CONTROLPOINT DETAILS	Station Number	PSM 0405
Coordinate Information		
Geodetic	Grid	
WGS 84	UTM Zone 43	
Lat: 07°00'41.33616"N	E:	278768.312m
Long: 72°59'50.51384"E	N:	775490.289m
Ellp Height:	Orth Height:	+1.177
Island Name: H.A. Mulhadhoo	Date:	11th April 2021

Monument description & method of survey:

-Established to Type A monument standard but instead of 300mm pipe , a wooden box (0.3m x 0.3m x 1m height)has been used. -Stainless steel plate fixed to concrete by Four bolts - Horizontal coordinates fixed by GNSS Static survey.

-Below 300mm

-Reduce level of PSM 0406 was transferred to PSM 0405 by using the level difference obtained from the GNSS static survey.

General site condition & access:

- Easily accessible area with wide angle of sky visibility
- Located in the junction of ocean villa and 20

Owner: H.A. Mulhadhoo Council- GOVT of Maldives

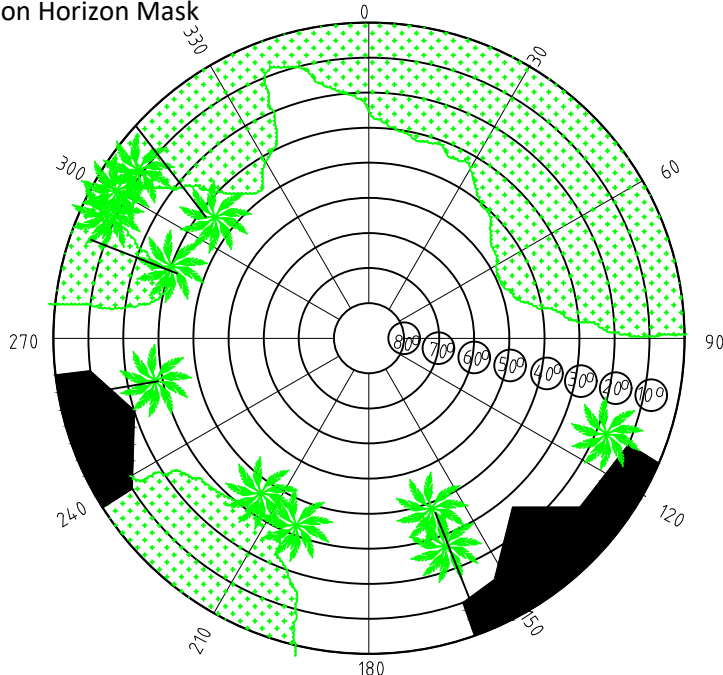


SITE INFORMATION

Station Number

P	S	M	0	4	0	5
---	---	---	---	---	---	---

Station Horizon Mask

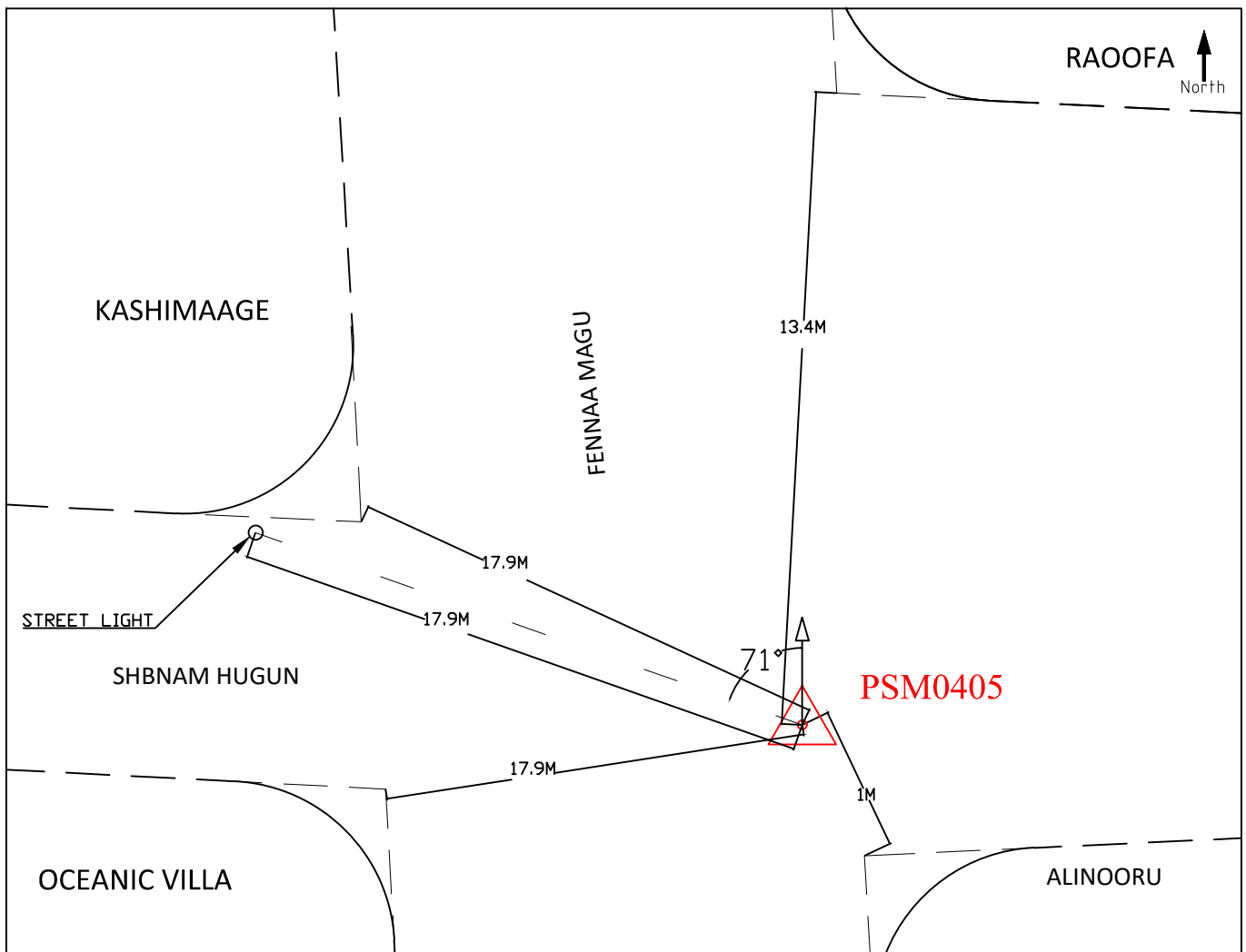


Height above Marker that horizon was mapped from 1.5 m

Magnetic Declination Declination applied to this figure?
 Yes No



Locality



Sketched by: MUBEEN

Scale: Not to Scale

Date: 12 April 2021

MALDIVES LAND SURVEY AUTHORITY

MINISTRY OF HOUSING AND INFRASTRUCTURE

Office (PABX): +(960) 3004300, Fax: +(960) 3004254

Email: survey@housing.gov.mv

Web: www.surveyofmaldives.gov.mv,

Ameenee Magu, Maafannu, Male', 20392, Maldives.



CONTROLPOINT DETAILS	Station Number	PSM 0406
Coordinate Information		
Geodetic	Grid	
WGS 84	UTM Zone 43	
Lat: 07°00'50.78400"N	E:	278725.790m
Long: 72°59'49.08832"E	N:	775780.768m
Ellp Height:	Orth Height: +1.466m	
Island Name: H.A. Mulhadhoo	Date: 11th April 2021	

Monument description & method of survey:

-Established to Type A monument standard but instead of 300mm pipe , a wooden box (0.3m x 0.3m x 1m height)has been used. -Stainless steel plate fixed to concrete by Four bolts - Horizontal coordinates fixed by GNSS Static survey.

-Above 100mm

-Elevation reduced relative to Local MSL by reference to tide prediction data MET (Hanimaadhoo)

General site condition & access:

- Easily accessible area with wide angle of sky visibility
- Located inside the Island council office boundary towards helthcenter

Owner: H.A. Mulhadhoo Council- GOVT of Maldives

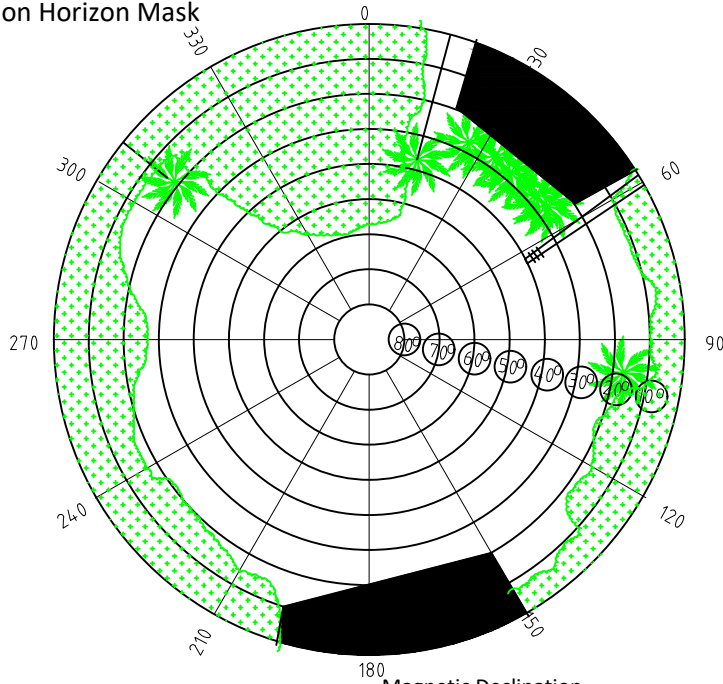


SITE INFORMATION

Station Number

P	S	M	0	4	0	6
---	---	---	---	---	---	---

Station Horizon Mask



Height above Marker that horizon was mapped from 1.5 m

Magnetic Declination _____
 Declination applied to this figure?
 Yes No



Locality



ISLAND COUNCIL OFFICE

WATER TAP

SHAHEEDH MOHAMED IBRAHIM HIGUN

PSM0406

HEALTH CENTER

13.4M

10°

1M

17.9M

BOUNDARY WALL



Sketched by: MUBEEN

Scale: Not to Scale

Date: 12 April 2021