

MALDIVES LAND SURVEY AUTHORITY

MINISTRY OF HOUSING AND INFRASTRUCTURE

Office (PABX): +(960) 3004300, Fax: +(960) 3004254

Email: survey@housing.gov.mv

Web: www.surveyofmaldives.gov.mv,

Ameenee Magu, Maafannu, Male', 20392, Maldives.



CONTROLPOINT DETAILS	Station Number	PSM 0401
Coordinate Information		
Geodetic	Grid	
WGS 84	UTM Zone 43	
Lat: 06°57'28.39158"N	E:	302518.927m
Long: 73°12'44.97042"E	N:	769466.636m
Ellp Height:	Orth Height:	+1.196m
Island Name: Ha.Kela	Date: 21th February 2020	

Monument description & method of survey:

-Established to Type A monument standard. -Stainless steel plate fixed to concrete by Four bolts - Horizontal coordinates fixed by GNSS Static survey.


-Below 200mm

-Reduce level of PSM 0402 was transferred to PSM 0401 by using the level difference obtained from the GNSS static survey.

General site condition & access:

- Easily accessible area with wide angle of sky visibility
- Located in the empty ground next to the football stadium boundary

Owner: Ha.Kela Council- GOVT of Maldives

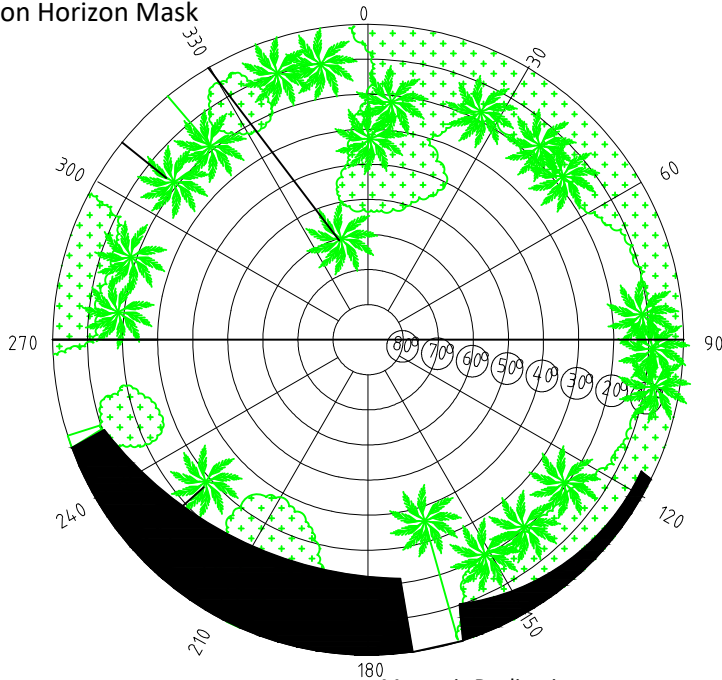


SITE INFORMATION

Station Number

P	S	M	0	4	0	1
---	---	---	---	---	---	---

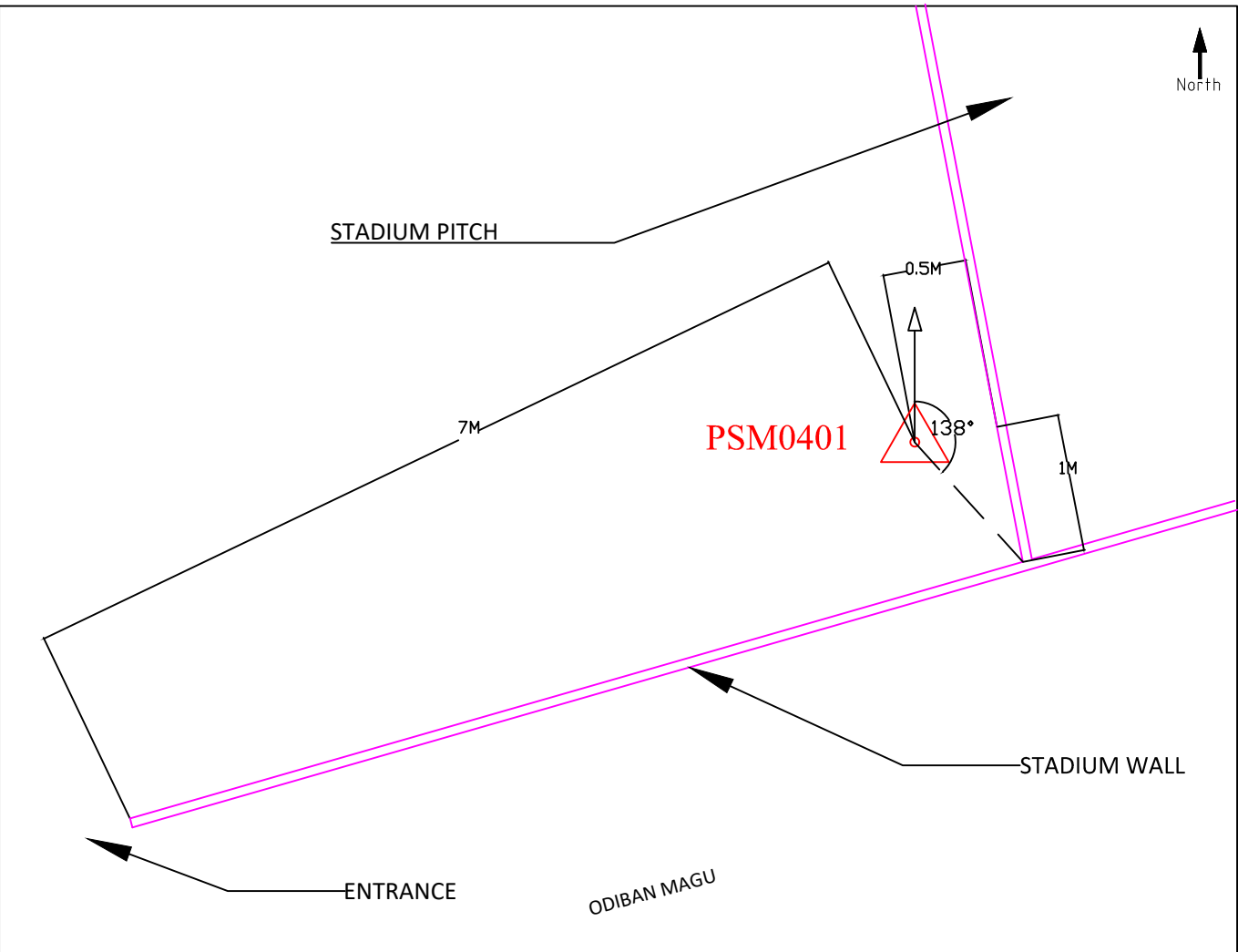
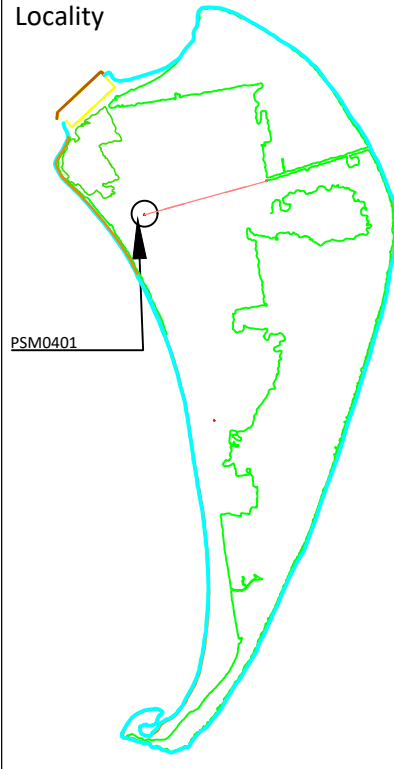
Station Horizon Mask



Height above Marker that horizon was mapped from 1.5 m

Magnetic Declination applied to this figure?
 Yes No

Locality



Sketched by: MUBEEN

Scale: Not to Scale

Date: 22 FEB 2020

MALDIVES LAND SURVEY AUTHORITY

MINISTRY OF HOUSING AND INFRASTRUCTURE

Office (PABX): +(960) 3004300, Fax: +(960) 3004254

Email: survey@housing.gov.mv

Web: www.surveyofmaldives.gov.mv,

Ameenee Magu, Maafannu, Male', 20392, Maldives.



CONTROLPOINT DETAILS	Station Number	PSM 0402
Coordinate Information		
Geodetic	Grid	
WGS 84	UTM Zone 43	
Lat: 06°57'32.68388"N	E:	303016.842m
Long: 73°13'01.17391"E	N:	769596.626m
Ellp Height:	Orth Height:	+0.532
Island Name: Ha.Kela	Date: 21th February 2020	

Monument description & method of survey:

-Established to Type A monument standard. -Stainless steel plate fixed to concrete by Four bolts - Horizontal coordinates fixed by GNSS Static survey.

-Below 200mm

-Elevation reduced relative to Local MSL by reference to tide prediction data MET (Hanimadhoo)

General site condition & access:

- Easily accessible area with wide angle of sky visibility
- Located in the main cross road in the intersection of newly located lots

Owner: Ha.Kela Council- GOVT of Maldives

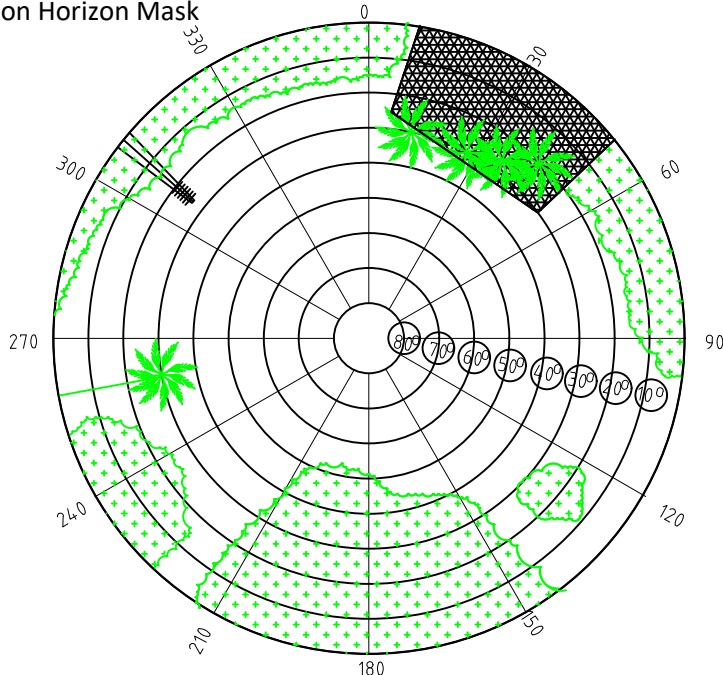


SITE INFORMATION

Station Number

P	S	M	0	4	0	2
---	---	---	---	---	---	---

Station Horizon Mask

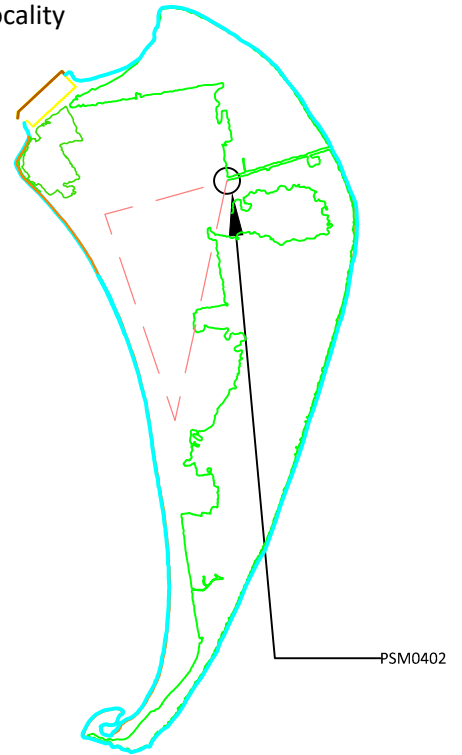


Height above Marker that horizon was mapped from 1.5 m

Magnetic Declination Declination applied to this figure?
 Yes No



Locality



AMEENI MAGU

NEWLY ALLOCATED BLOCK

ODIBAN MAGU

MANHOLE

PSM0402

LIGHT POST

LIGHT POST



Sketched by: MUBEEN

Scale: Not to Scale

Date: 22 FEB 2020

MALDIVES LAND SURVEY AUTHORITY

MINISTRY OF HOUSING AND INFRASTRUCTURE

Office (PABX): +(960) 3004300, Fax: +(960) 3004254

Email: survey@housing.gov.mv

Web: www.surveyofmaldives.gov.mv,

Ameenee Magu, Maafannu, Male', 20392, Maldives.



CONTROLPOINT DETAILS	Station Number	PSM 0403
Coordinate Information		
Geodetic	Grid	
WGS 84	UTM Zone 43	
Lat: 06°57'01.02682"N	E:	302792.225m
Long: 73°12'53.97649"E	N:	768624.895m
Ellp Height:	Orth Height: +0.801m	
Island Name: Ha.Kela	Date: 21th February 2020	

Monument description & method of survey:

-Established to Type A monument standard. -Stainless steel plate fixed to concrete by Four bolts - Horizontal coordinates fixed by GNSS Static survey.


-Above 200mm

-Reduce level of PSM 0402 was transferred to PSM 0403 by using the level difference obtained from the GNSS static survey.

General site condition & access:

- Easily accessible area with wide angle of sky visibility
- Located in the disposal area near the main gate

Owner: Ha.Kela Council- GOVT of Maldives

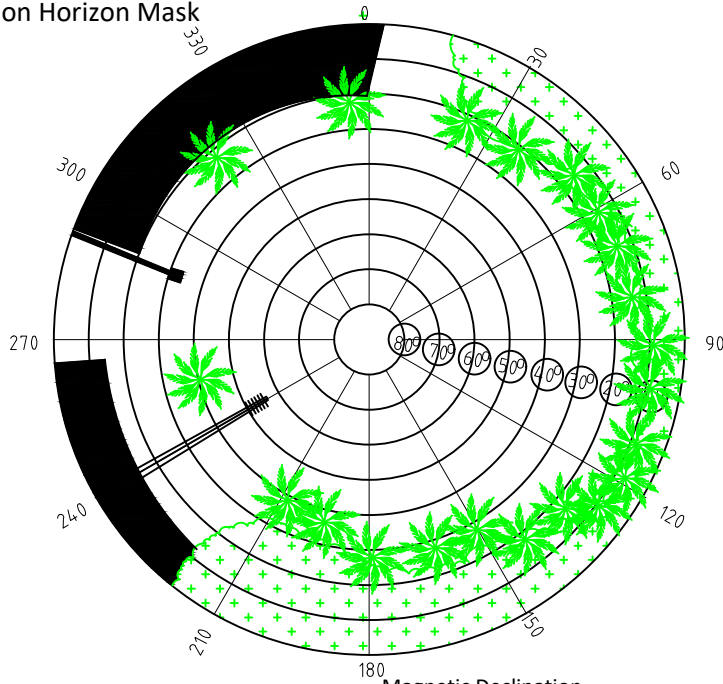


SITE INFORMATION

Station Number

P	S	M	0	4	0	3
---	---	---	---	---	---	---

Station Horizon Mask

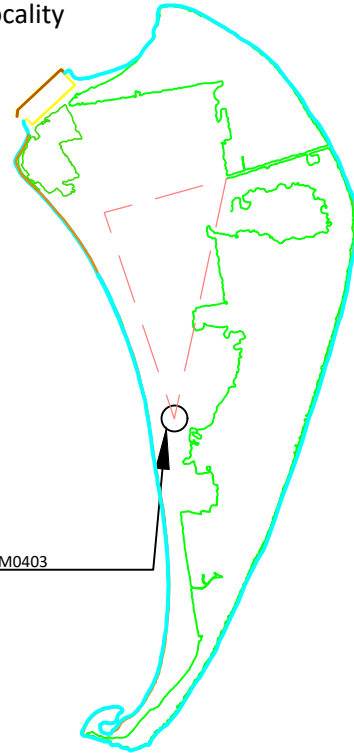


Height above Marker that horizon was mapped from 1.5 m

Magnetic Declination Declination applied to this figure?
 Yes No

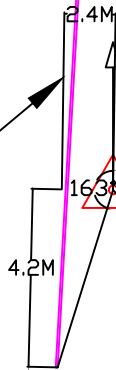


Locality



DISPOSAL AREA FENCE

DISPOSAL AREA GATE



PSM0403

7.2M

VATHABADEYRI MAGU

COCONUT PALM



Sketched by: MUBEEN

Scale: Not to Scale

Date: 22 FEB 2020