

MALDIVES LAND SURVEY AUTHORITY

MINISTRY OF HOUSING AND INFRASTRUCTURE

Office (PABX): +(960) 3004300, Fax: +(960) 3004254

Email: survey@housing.gov.mv

Web: www.surveyofmaldives.gov.mv,

Ameenee Magu, Maafannu, Male', 20392, Maldives.



CONTROLPOINT DETAILS	Station Number	PSM 0398
Coordinate Information		
Geodetic	Grid	
WGS 84	UTM Zone 43	
Lat: 06°58'58.64125"N	E:	267753.064m
Long: 72°53'52.16279"E	N:	772382.850m
Ellp Height:	Orth Height: +1.360m	
Island Name: Ha.Horafushi	Date: 14 April 2021	

Monument description & method of survey:

-Established to Type A monument standard but instead of 300mm pipe , a wooden box (0.3m x 0.3m x 1m height)has been used. -Stainless steel plate fixed to concrete by Four bolts - Horizontal coordinates fixed by GNSS Static survey.

-Below 200mm

-Elevation reduced relative to Local MSL by reference to tide prediction data MET (Hanimaadhoo)

General site condition & access:

- Easily accessible area with wide angle of sky visibility
- Located in the north corner of the harbor, towards the power house

Owner: Ha.Horafushi - GOVT of Maldives

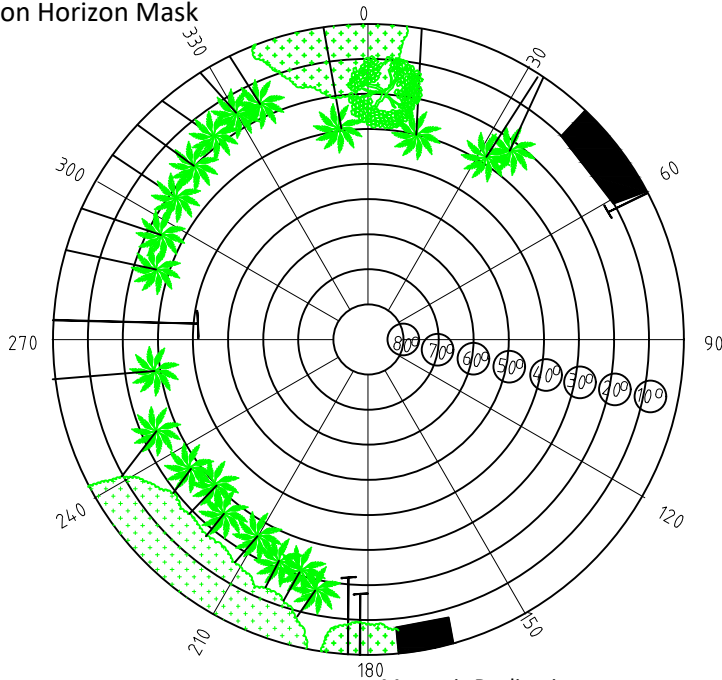


SITE INFORMATION

Station Number

P	S	M	0	3	9	8
---	---	---	---	---	---	---

Station Horizon Mask

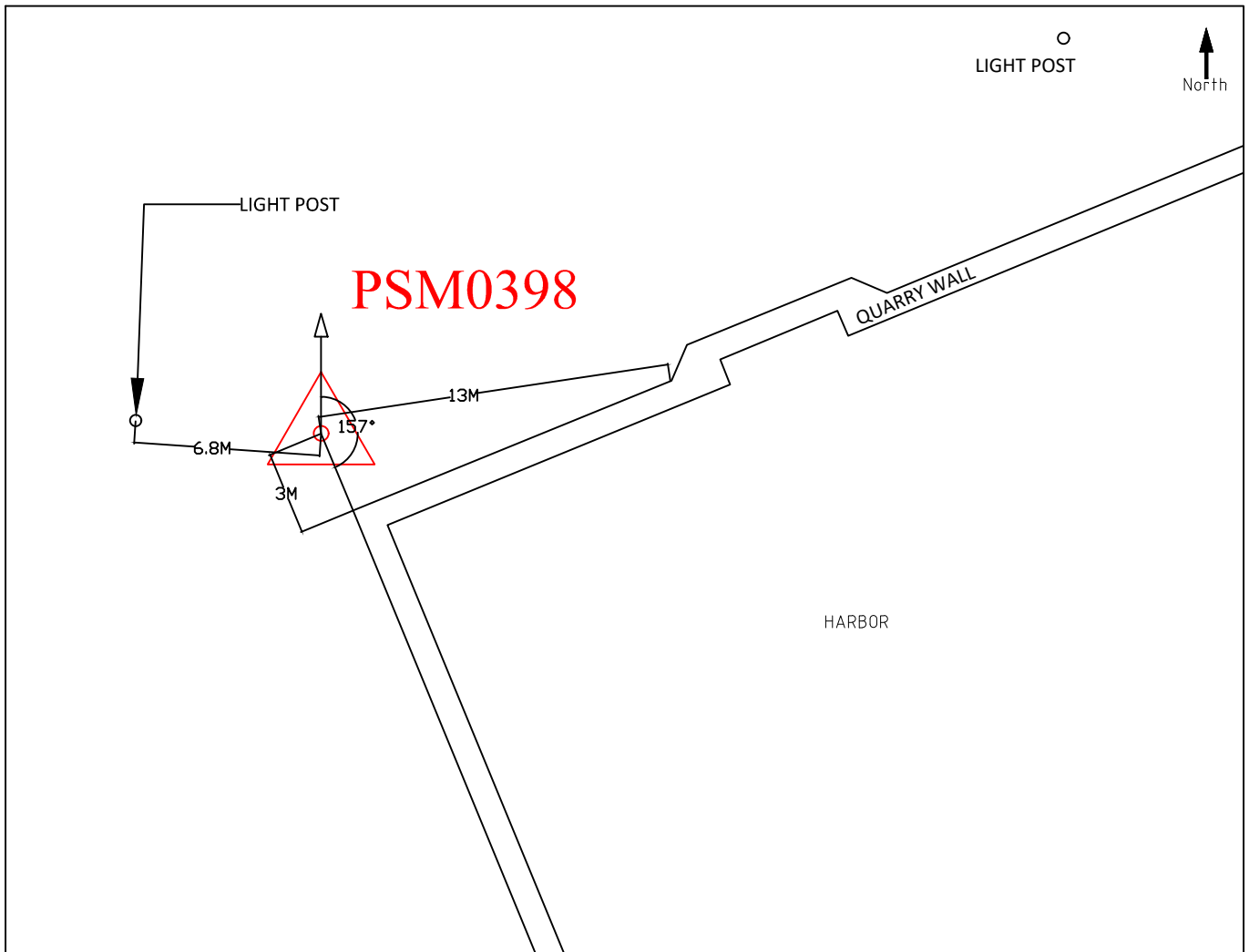


Locality



Height above Marker that horizon was mapped from 1.5 m

Magnetic Declination _____
 Declination applied to this figure?
 Yes No



Sketched by: MUBEEN

Scale: Not to Scale

Date: 14 April 2021

MALDIVES LAND SURVEY AUTHORITY

MINISTRY OF HOUSING AND INFRASTRUCTURE

Office (PABX): +(960) 3004300, Fax: +(960) 3004254

Email: survey@housing.gov.mv

Web: www.surveyofmaldives.gov.mv,

Ameenee Magu, Maafannu, Male', 20392, Maldives.



CONTROLPOINT DETAILS	Station Number	PSM 0399
Coordinate Information		
Geodetic	Grid	
WGS 84	UTM Zone 43	
Lat: 06°58'47.55032"N	E:	267893.759m
Long: 72°53'56.79488"E	N:	772041.418m
Ellp Height:	Orth Height:	+1.315
Island Name: Ha.Horafushi	Date:	14 April 2021

Monument description & method of survey:

-Established to Type A monument standard but instead of 300mm pipe , a wooden box (0.3m x 0.3m x 1m height)has been used. -Stainless steel plate fixed to concrete by Four bolts - Horizontal coordinates fixed by GNSS Static survey.


-Below 200mm

-Reduce level of PSM 0398was transferred to PSM 0399 by using the level difference obtained from the GNSS static survey.

General site condition & access:

- Easily accessible area with wide angle of sky visibility
- Located in the southern corner of the Harbor toward the police staion

Owner: Ha.Horafushi - GOVT of Maldives

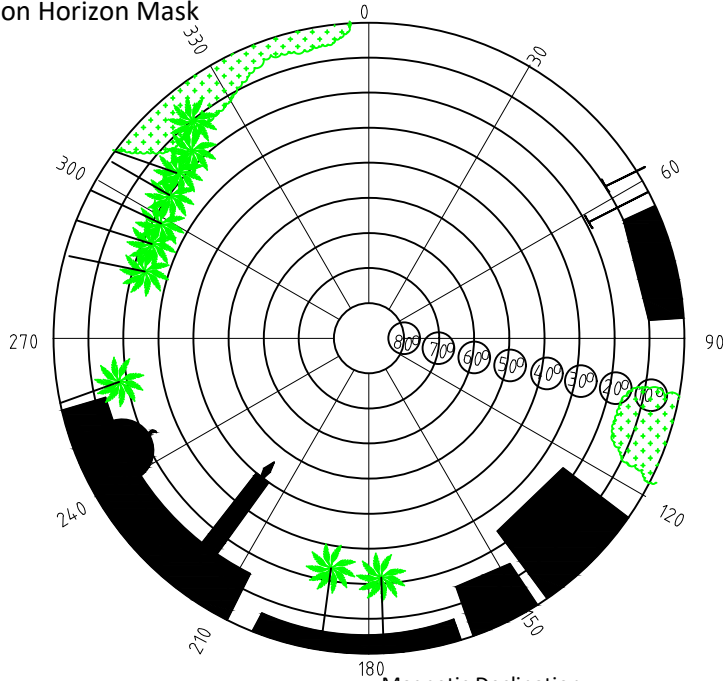


SITE INFORMATION

Station Number

P	S	M	0	3	9	9
---	---	---	---	---	---	---

Station Horizon Mask

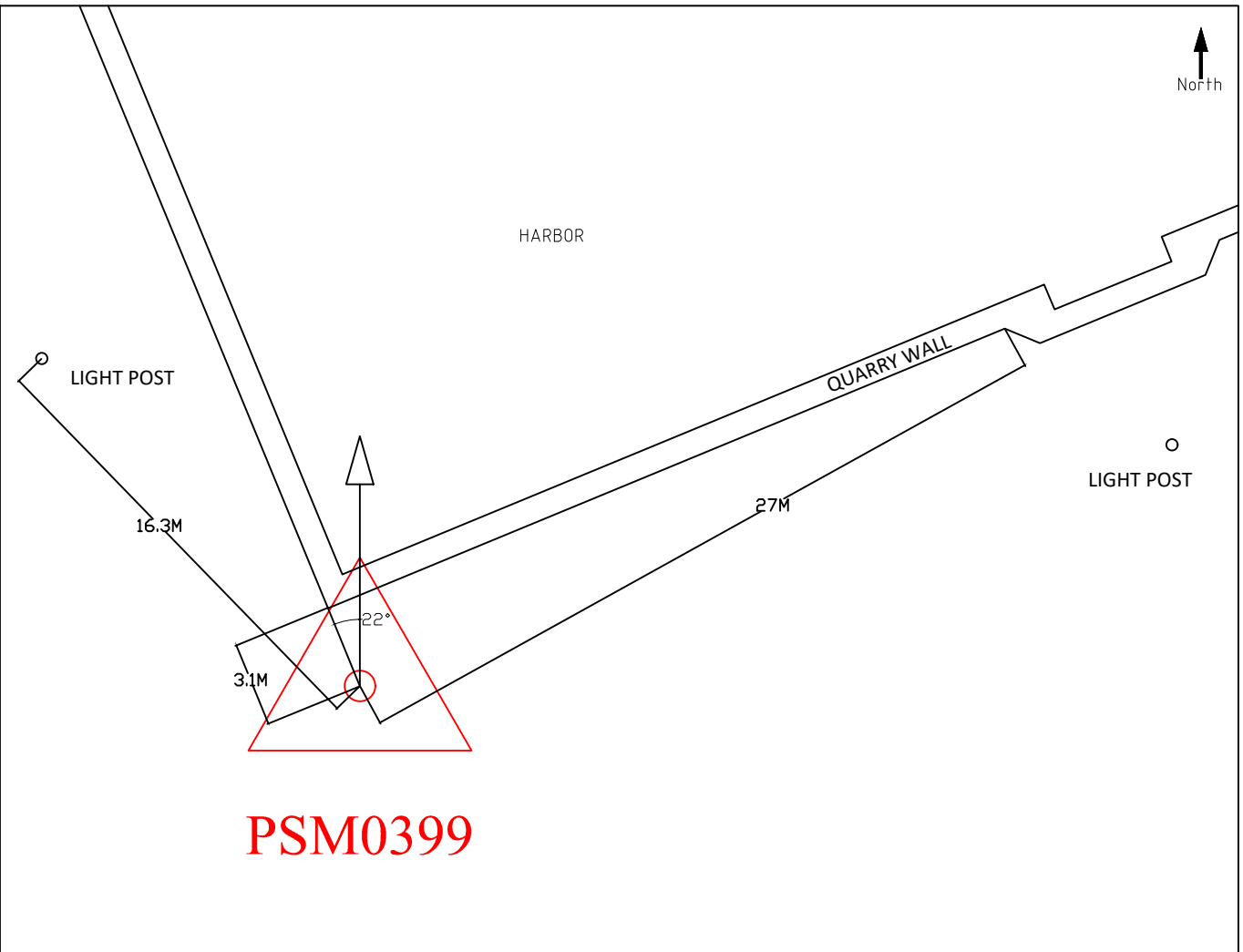


Locality



Height above Marker that horizon was mapped from 1.5 m

Magnetic Declination applied to this figure?
 Yes No



PSM0399

Sketched by: MUBEEN

Scale: Not to Scale

Date: 14 April 2021

MALDIVES LAND SURVEY AUTHORITY

MINISTRY OF HOUSING AND INFRASTRUCTURE

Office (PABX): +(960) 3004300, Fax: +(960) 3004254

Email: survey@housing.gov.mv

Web: www.surveyofmaldives.gov.mv,

Ameenee Magu, Maafannu, Male', 20392, Maldives.



CONTROLPOINT DETAILS	Station Number	PSM 0400
Coordinate Information		
Geodetic	Grid	
WGS 84	UTM Zone 43	
Lat: 06°58'03.37521"N	E:	267199.531m
Long: 72°53'34.11248"E	N:	772530.789m
Ellp Height:	Orth Height:	+1.024m
Island Name: Ha.Horafushi	Date:	14 April 2021

Monument description & method of survey:

-Established to Type A monument standard but instead of 300mm pipe , a wooden box (0.3m x 0.3m x 1m height)has been used. -Stainless steel plate fixed to concrete by Four bolts - Horizontal coordinates fixed by GNSS Static survey.

-Below 200mm

-Reduce level of PSM 0398 was transferred to PSM 0400 by using the level difference obtained from the GNSS static survey.

General site condition & access:

- Easily accessible area with wide angle of sky visibility
- Located in front of the foot ball stadium gate.In the intersection of chaalunaya magu and Abdulla fahumee higun

Owner: Ha.Horafushi - GOVT of Maldives

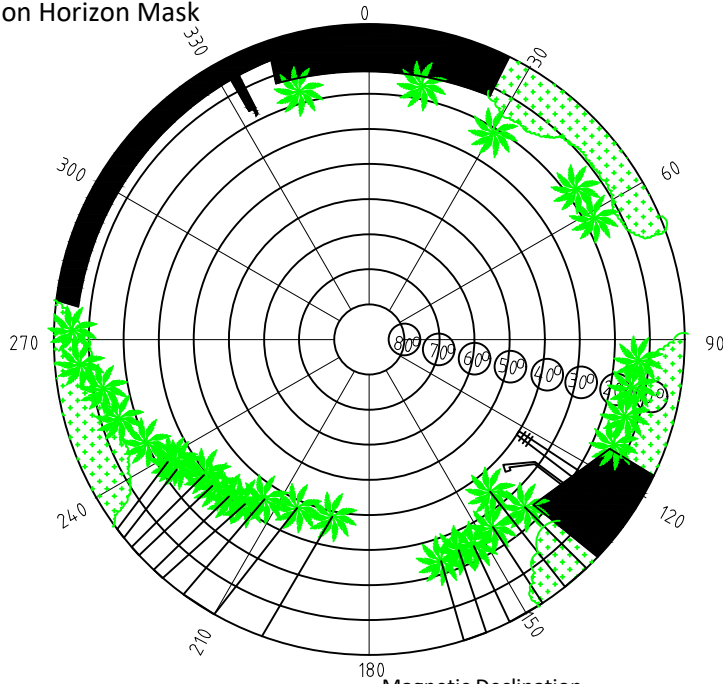


SITE INFORMATION

Station Number

P	S	M	0	4	0	0
---	---	---	---	---	---	---

Station Horizon Mask



Height above Marker that horizon was mapped from 1.5 m

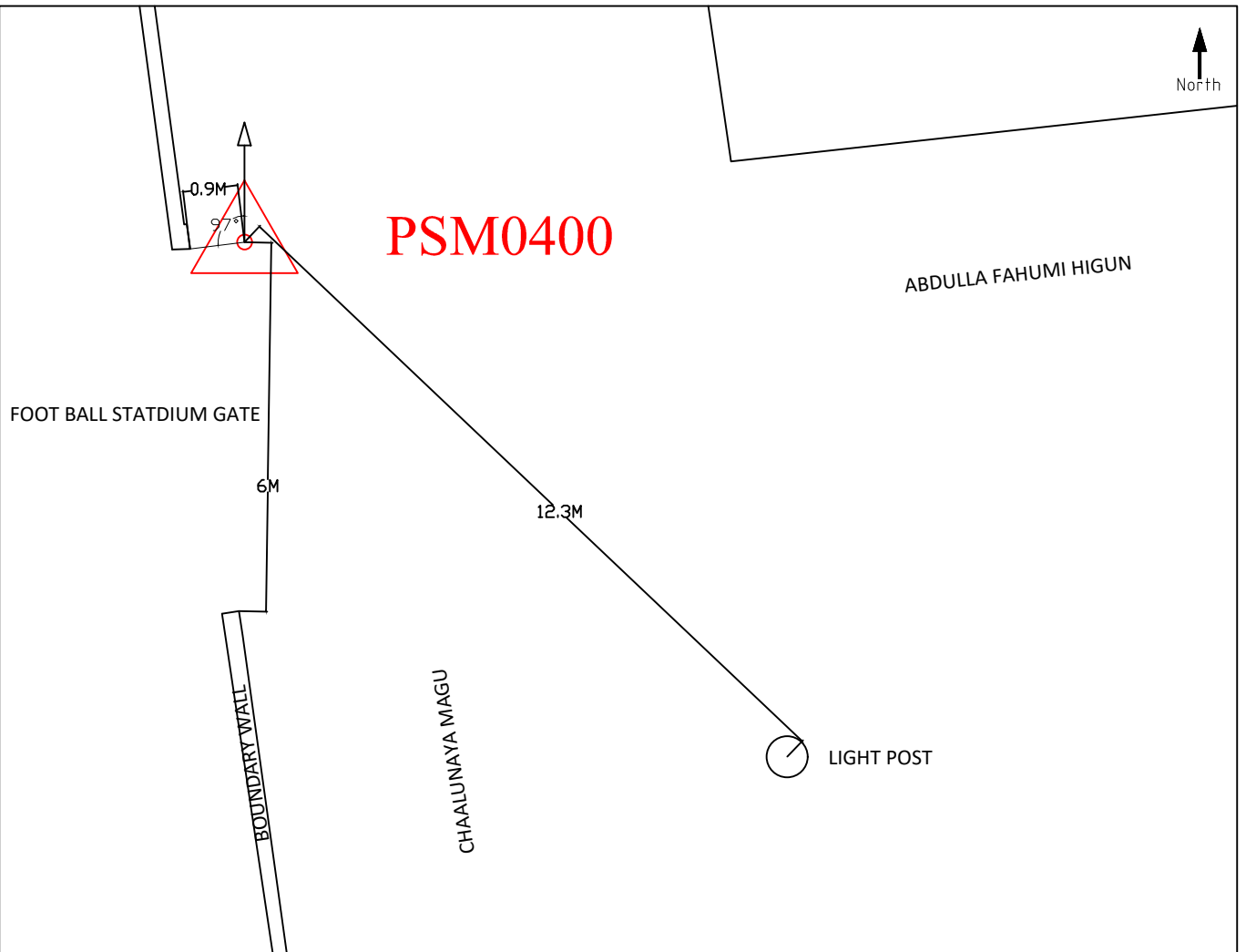
Magnetic Declination _____
 Declination applied to this figure?
 Yes No



Locality



PSM0400



Sketched by: MUBEEN

Scale: Not to Scale

Date: 14 April 2021