

# MALDIVES LAND AND SURVEY AUTHORITY

MINISTRY OF HOUSING AND INFRASTRUCTURE

Office (PABX): +(960) 3004300, Fax: +(960) 3004254

Ameenee Magu, Maafannu, Male', 20392, Maldives.

Email: survey@housing.gov.mv

Web: www. surveyofmaldives.gov.mv



<b>CONTROL POINT DETAILS</b>	<b>Station Number</b> PSM0340
<b>Coordinate Information</b>	
<b>Geodetic</b>	<b>Grid</b>
<b>WGS 84</b>	<b>UTM Zone 43</b>
Lat:	E: 276721.244m
Long:	N: 58994.368m
Ellp Height:	Orth Height: 1.439m
<b>Island Name:</b> G.Dh.Thinadhoo (LD0717)	<b>Date:</b> 27- 12 -2019

**Monument description & method of survey:**

Concrete casted in situ a diameter 0.3m pvc pipe, 1m in length, 1.5m s/s rod driven to ground as the centre with a punched mark.

Monumeent labelled with s/s plate stating the point ID.

- Monument type A.
- Above ground level (75mm).
- Static Survey 3D control by GNSS post processing.
- .- Vertical datum (MSL) corrected to predicted tide table (S.Gan) using static survey's water level (point no. 200) refer to Control survey report for more info

**General site condition & access:**

- located inside road divider planting area at the end of gadhahamaidhimagu
- easy to access

**Owner:** G.Dh. Thinadhoo council



DOWN TOWARD PSM




NORTH VIEW

Height 1.2m  
Distance 4m



EAST VIEW

Height 1.2m  
Distance 4m



FROM PSM UPTOWARD SKY

Height 1.2m



SOUTH VIEW

Height 1.2m  
Distance 4m



WEST VIEW

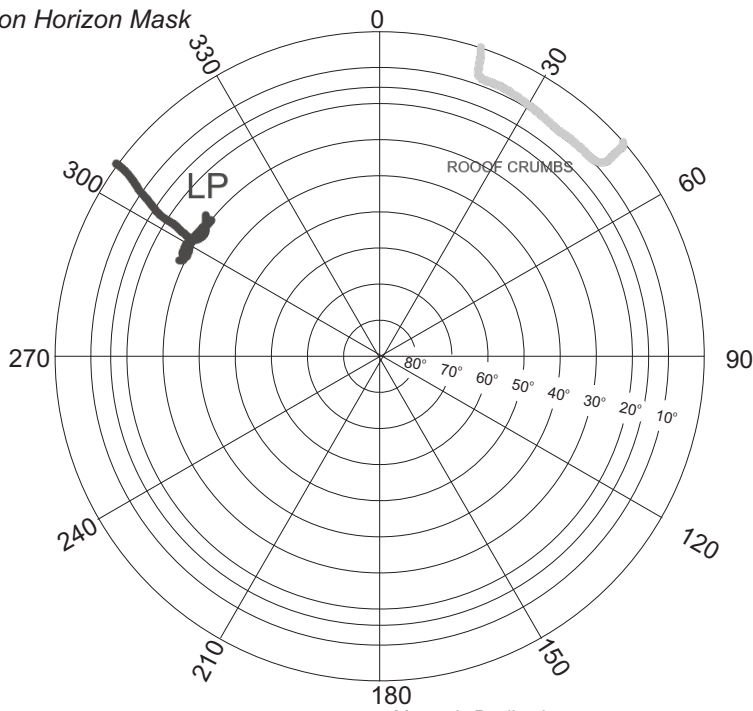
Height 1.2m  
Distance 4m

**SITE INFORMATION**

Station Number

P	S	M	0	3	4	0
---	---	---	---	---	---	---

Station Horizon Mask



Height above Marker that horizon was mapped from 1.2 m

Magnetic Declination \_\_\_\_\_  
 Declination applied to this figure?  
 Yes  No



Locality



Sketched by: **Nashid**

Scale: Not to scale

Date: **2020-02-08**



# MALDIVES LAND AND SURVEY AUTHORITY

MINISTRY OF HOUSING AND INFRASTRUCTURE

Office (PABX): +(960) 3004300, Fax: +(960) 3004254

Ameenee Magu, Maafannu, Male', 20392, Maldives.

Email: survey@housing.gov.mv

Web: www. surveyofmaldives.gov.mv



<b>CONTROL POINT DETAILS</b>	<b>Station Number</b> PSM0341
<b>Coordinate Information</b>	
<b>Geodetic</b>	<b>Grid</b>
<b>WGS 84</b>	<b>UTM Zone 43</b>
Lat:	E: 277540.540m
Long:	N: 58786.347m
Ellp Height:	Orth Height: 0.786m
<b>Island Name:</b> G.Dh.Thinadhoo (LD0717)	<b>Date:</b> 27- 12 -2019

**Monument description & method of survey:**

Concrete casted in situ a diameter 0.3m pvc pipe, 1m in length, 1.5m s/s rod driven to ground as the centre with a punched mark.

Monumeent labelled with s/s plate stating the point ID.

- Monument type A.

- Above ground level (75mm).

- Static Survey 3D control by GNSS post processing.

.- Vertical datum (MSL) corrected to predicted tide table (S.Gan) using static survey's water level (point no. 200) refer to Control survey report for more info

**General site condition & access:**


- located at harbour area at the end of Dhannaamagu

- easy to access

**Owner:** G.Dh. Thinadhoo council




DOWN TOWARD PSM




NORTH VIEW

Height 1.2m  
Distance 4m



EAST VIEW

Height 1.2m  
Distance 4m



FROM PSM UPTOWARD SKY

Height 1.2m



SOUTH VIEW

Height 1.2m  
Distance 4m



WEST VIEW

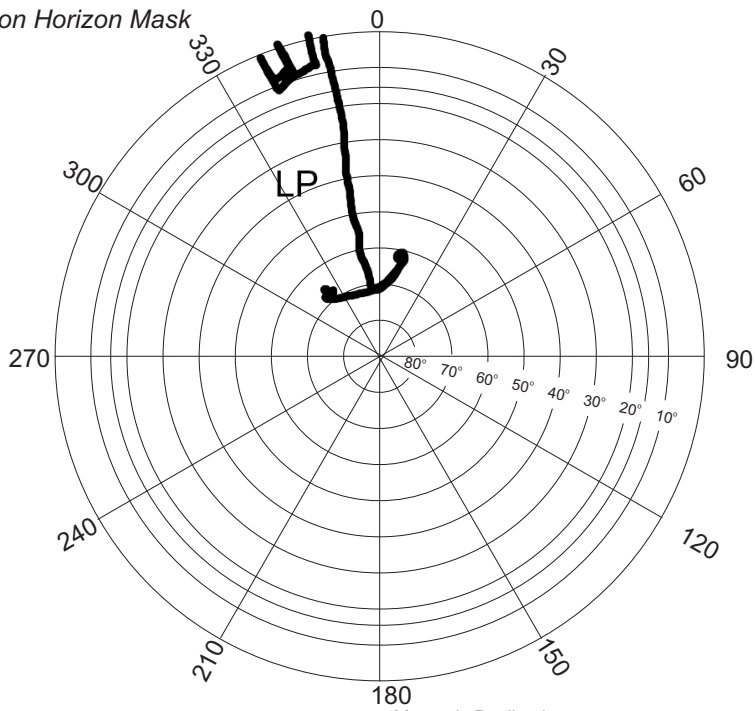
Height 1.2m  
Distance 4m

**SITE INFORMATION**

Station Number

P	S	M	0	3	4	1
---	---	---	---	---	---	---

Station Horizon Mask



Height above Marker that horizon was mapped from 1.2 m

Magnetic Declination \_\_\_\_\_  
 Declination applied to this figure?  
 Yes  No



Locality



Sketched by: **Nashid**

Scale: Not to scale

Date: **2020-02-08**



# MALDIVES LAND AND SURVEY AUTHORITY

MINISTRY OF HOUSING AND INFRASTRUCTURE

Office (PABX): +(960) 3004300, Fax: +(960) 3004254

Ameenee Magu, Maafannu, Male', 20392, Maldives.

Email: survey@housing.gov.mv

Web: www. surveyofmaldives.gov.mv



<b>CONTROL POINT DETAILS</b>		<b>Station Number</b> PSM0342	
<b>Coordinate Information</b>			
<b>Geodetic</b>		<b>Grid</b>	
<b>WGS 84</b>		<b>UTM Zone 43</b>	
Lat:		E:	277379.702m
Long:		N:	58005.106m
Ellp Height:		Orth Height:	0.807m
<b>Island Name:</b> G.Dh.Thinadhoo (LD0717)		<b>Date:</b> 27- 12 -2019	

**Monument description & method of survey:**

Concrete casted in situ a diameter 0.3m pvc pipe, 1m in length, 1.5m s/s rod driven to ground as the centre with a punched mark.

Monumeent labelled with s/s plate stating the point ID.

- Monument type A.
- Below ground level (100mm).
- Static Survey 3D control by GNSS post processing.
- .- Vertical datum (MSL) corrected to predicted tide table (S.Gan) using static survey's water level (point no. 200) refer to Control survey report for more info

**General site condition & access:**

- located at harbour area
- easy to access

**Owner:** G.Dh. Thinadhoo council



DOWN TOWARD PSM




NORTH VIEW

Height 1.2m  
Distance 4m



EAST VIEW

Height 1.2m  
Distance 3.5m




FROM PSM UPTOWARD SKY

Height 1.2m



SOUTH VIEW

Height 1.2m  
Distance 4m



WEST VIEW

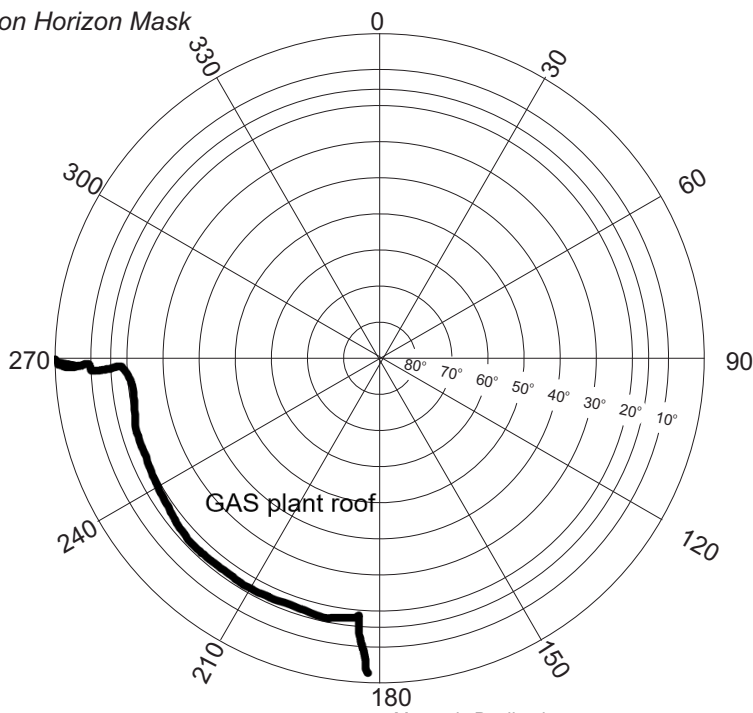
Height 1.2m  
Distance 4m

**SITE INFORMATION**

Station Number

P S M 0 3 4 2

Station Horizon Mask



Height above Marker that horizon was mapped from 1.2 m

Magnetic Declination \_\_\_\_\_  
 Declination applied to this figure?  
 Yes  No



Locality



Sketched by: **Nashid**

Scale: Not to scale

Date: **2020-02-08**