

MALDIVES LAND SURVEY AUTHORITY

MINISTRY OF HOUSING AND INFRASTRUCTURE

Office (PABX): +(960) 3004300, Fax: +(960) 3004254

Email: survey@housing.gov.mv

Web: www.surveyofmaldives.gov.mv,

Ameenee Magu, Maafannu, Male', 20392, Maldives.



CONTROLPOINT DETAILS	Station Number	PSM 0371
Coordinate Information		
Geodetic	Grid	
WGS 84	UTM Zone 43	
Lat: 00°26'44.29079"N	E:	277966.262m
Long: 73°11'09.25939"E	N:	48839.859m
Ellp Height:	Orth Height:	+0.832m
Island Name: Gdh.Hoadhehdhoo	Date:	19 OCT 2020

Monument description & method of survey:

-Established to Type A monument standard but instead of 300mm pipe , a wooden box (0.3m x 0.3m x 1m height)has been used. -Stainless steel plate fixed to concrete by Four bolts - Horizontal coordinates fixed by GNSS Static survey.

-Below 300mm

-Elevation reduced relative to Local MSL by reference to tide prediction data MET (Gan)

General site condition & access:

- Easily accessible area with wide angle of sky visibility
- Located near the harbour area. in front of new fuel station.

Owner: Gdh.Hoadhehdhoo Council- GOVT of Maldives

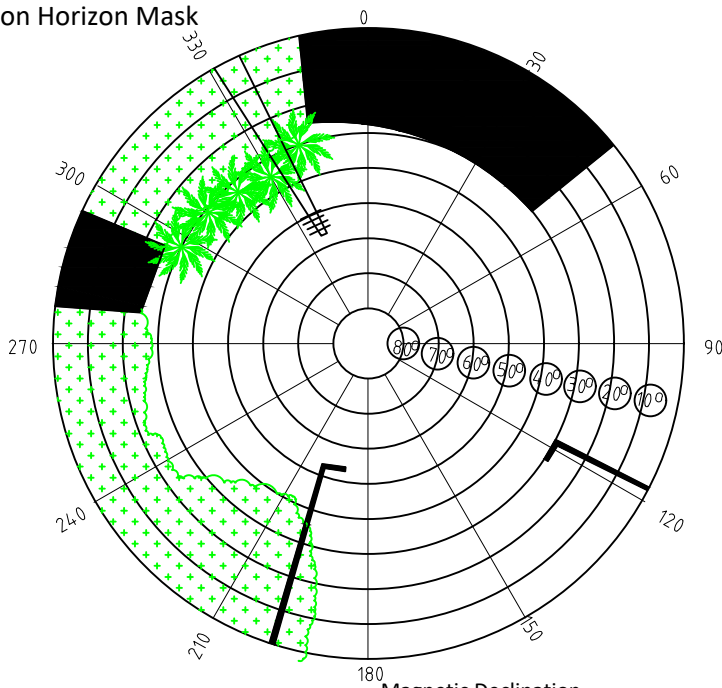


SITE INFORMATION

Station Number

P	S	M	0	3	7	1
---	---	---	---	---	---	---

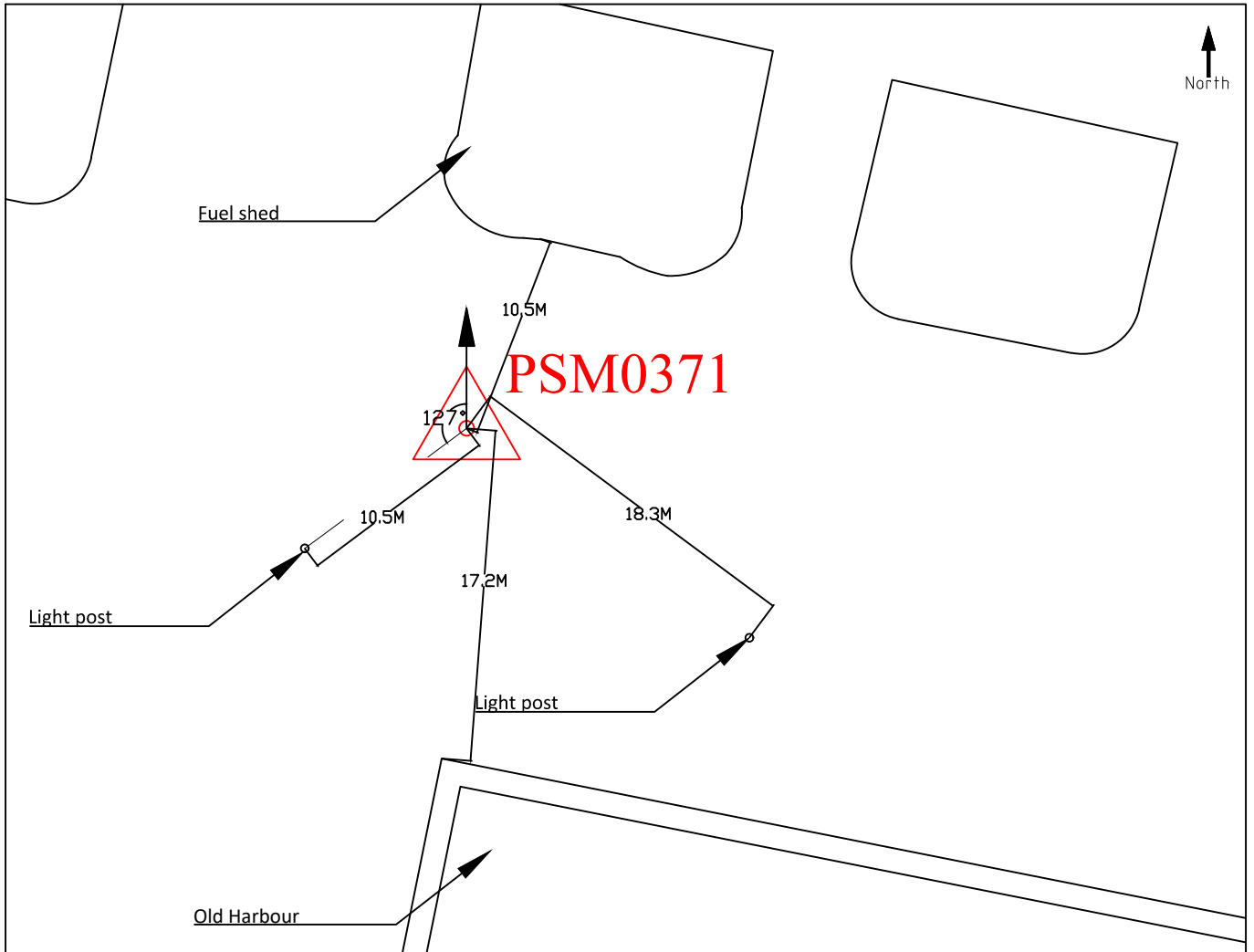
Station Horizon Mask



Height above Marker that horizon was mapped from 1.5 m

Magnetic Declination _____
Declination applied to this figure?
 Yes No

Locality



Sketched by: MUBEEN

Scale: Not to Scale

Date: 20th Oct 2020

MALDIVES LAND SURVEY AUTHORITY

MINISTRY OF HOUSING AND INFRASTRUCTURE

Office (PABX): +(960) 3004300, Fax: +(960) 3004254

Email: survey@housing.gov.mv

Web: www.surveyofmaldives.gov.mv,

Ameenee Magu, Maafannu, Male', 20392, Maldives.



CONTROLPOINT DETAILS	Station Number	PSM 0372
Coordinate Information		
Geodetic	Grid	
WGS 84	UTM Zone 43	
Lat: 00°26'25.80601"N	E:	277912.584m
Long: 73°00'16.21470"E	N:	48718.422m
Ellp Height:	Orth Height:	+0.766
Island Name: Gdh.Hoadhehdhoo	Date:	19 OCT 2020

Monument description & method of survey:

-Established to Type A monument standard but instead of 300mm pipe , a wooden box (0.3m x 0.3m x 1m height)has been used. -Stainless steel plate fixed to concrete by Four bolts - Horizontal coordinates fixed by GNSS Static survey.


-Below 200mm

-Reduce level of PSM 0371 was transferred to PSM 0372 by using the level difference obtained from the GNSS static survey.

General site condition & access:

- Easily accessible area with wide angle of sky visibility
- Located in the Harbour area, in side the children park.

Owner: Gdh.Hoadhehdhoo Council- GOVT of Maldives

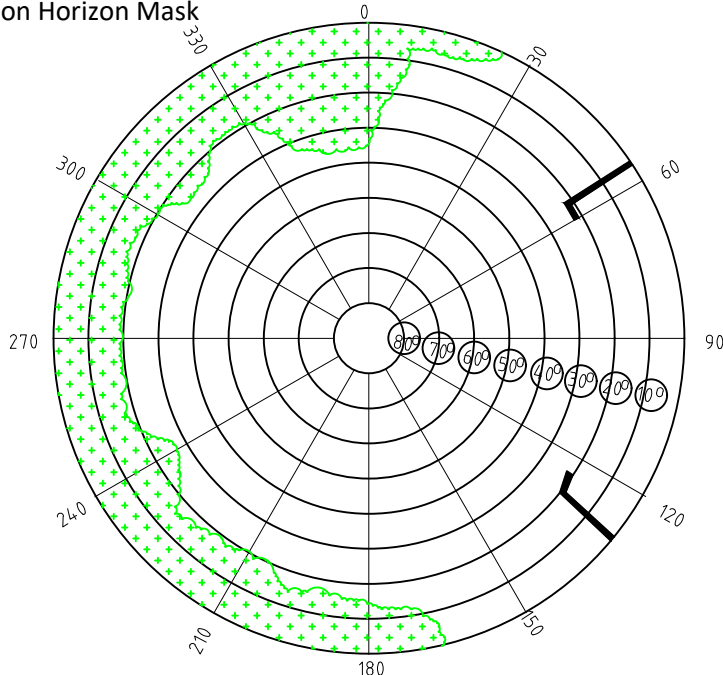


SITE INFORMATION

Station Number

P	S	M	0	3	7	2
---	---	---	---	---	---	---

Station Horizon Mask



Height above Marker that horizon was mapped from 1.5 m

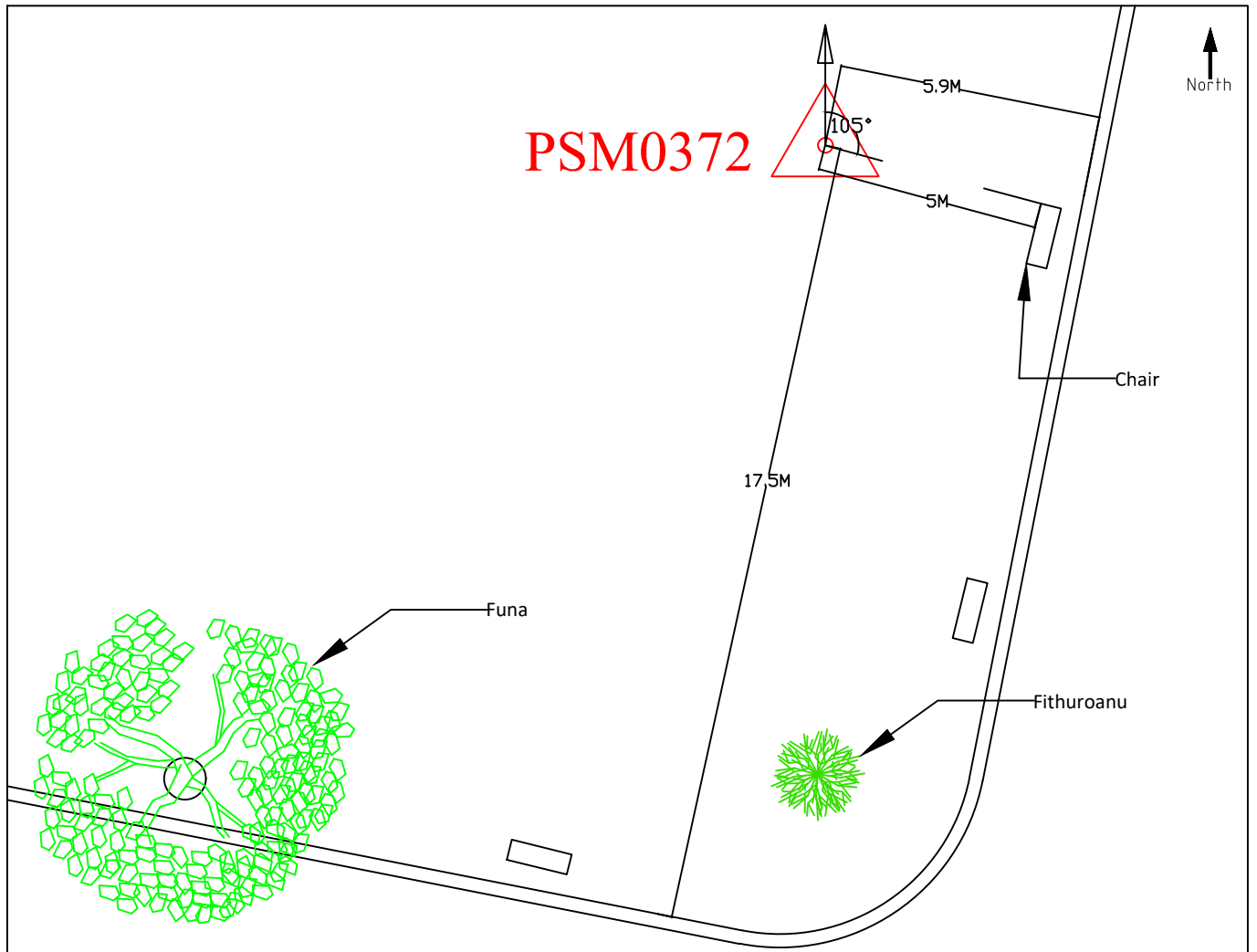
Magnetic Declination Declination applied to this figure?
 Yes No



Locality



PSM0372



Sketched by: MUBEEN

Scale: Not to Scale

Date: 20th Oct 2020

MALDIVES LAND SURVEY AUTHORITY

MINISTRY OF HOUSING AND INFRASTRUCTURE

Office (PABX): +(960) 3004300, Fax: +(960) 3004254

Email: survey@housing.gov.mv

Web: www.surveyofmaldives.gov.mv,

Ameenee Magu, Maafannu, Male', 20392, Maldives.



CONTROLPOINT DETAILS	Station Number	PSM 0373
Coordinate Information		
Geodetic	Grid	
WGS 84	UTM Zone 43	
Lat: 00°26'29.75930"N	E:	277697.626m
Long: 73°00'17.94923"E	N:	49286.362m
Ellp Height:	Orth Height:	+0.807m
Island Name: Gdh.Hoadhehdhoo	Date:	19 OCT 2020

Monument description & method of survey:

-Established to Type A monument standard but instead of 300mm pipe , a wooden box (0.3m x 0.3m x 1m height)has been used. -Stainless steel plate fixed to concrete by Four bolts - Horizontal coordinates fixed by GNSS Static survey.

-Below 200mm

-Reduce level of PSM 0371was transferred to PSM 0373by using the level difference obtained from the GNSS static survey.

General site condition & access:

- Easily accessible area with wide angle of sky visibility
- Located in the Stadium. right side corner of the entrance.

Owner: Gdh.Hoadhehdhoo Council- GOVT of Maldives

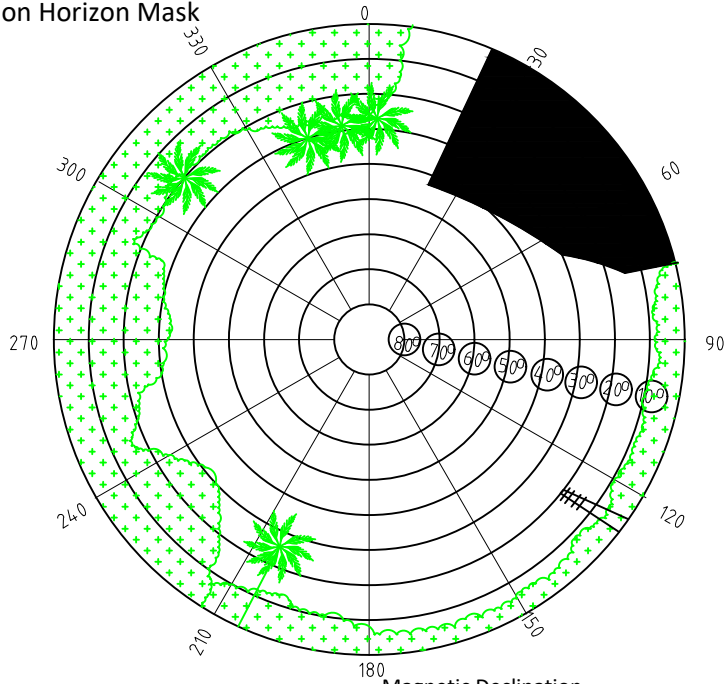


SITE INFORMATION

Station Number

P	S	M	0	3	7	3
---	---	---	---	---	---	---

Station Horizon Mask



Height above Marker that horizon was mapped from 1.5 m

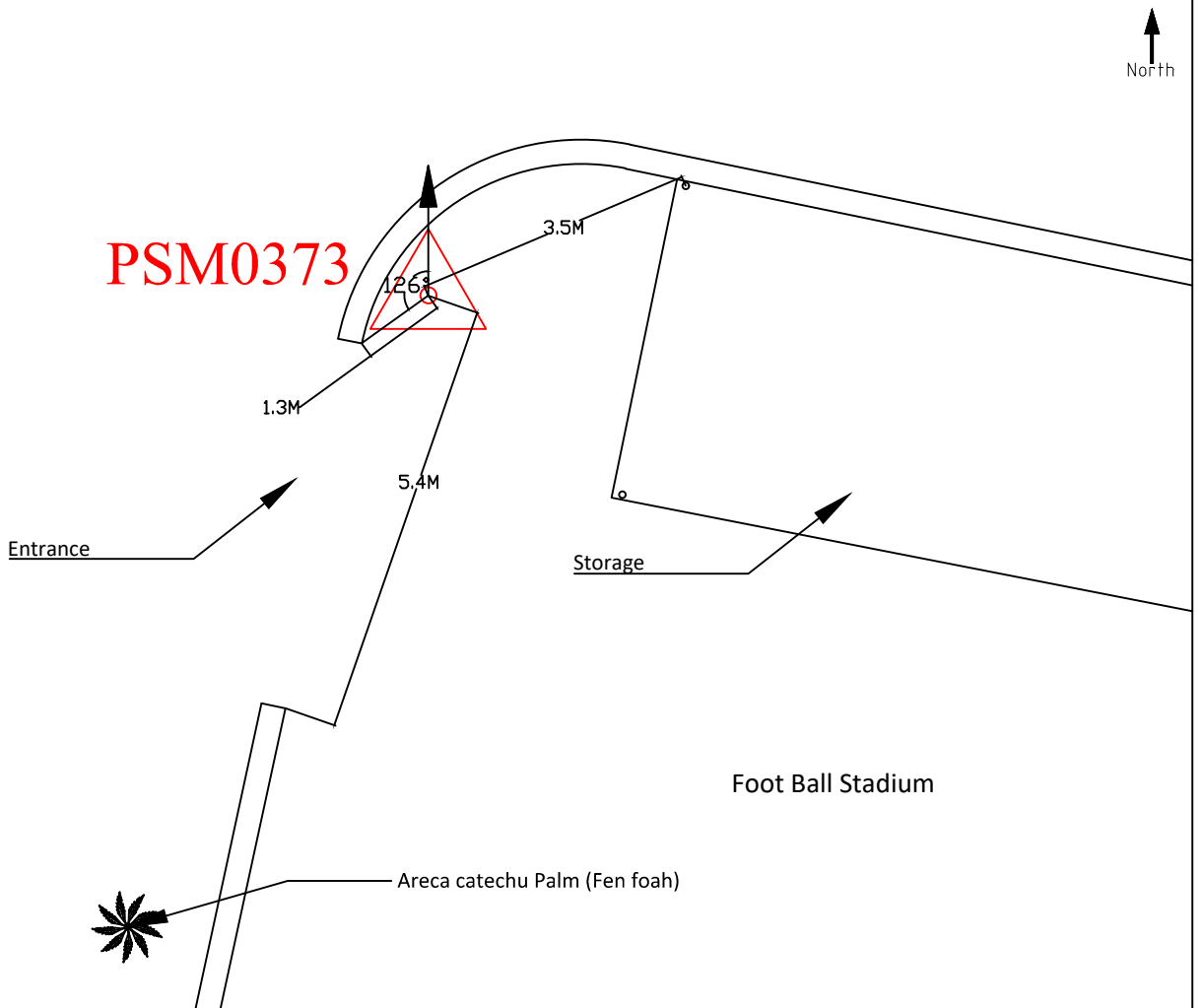
Magnetic Declination _____
 Declination applied to this figure?
 Yes No



Locality



PSM0373



Sketched by: MUBEEN

Scale: Not to Scale

Date: 20th Oct 2020