



CONTROL POINT DETAILS	Station Number PSM 0428
Coordinate Information	
Geodetic	Grid
WGS 84	UTM Zone 43
Lat: 72°55'27.46627"	E: 269305.1579
Long: 3°03'43.96033"	N: 338693.3102
Ellp Height: -92.6760	Orth Height: +1.2930
Island Name: F.Dharanboodhoo	Date: 30/04/2021

Monument description & method of survey:

- Concrete casted in 300mm wooden box, length measuring 1000mm buried below ground, 1m s/s rod driven into the concrete as the center mark. Monument labeled with s/s plate stating point ID.
- 100mm below ground.
- GNSS static survey post processing.
- PSM elevation relative to established elevation of PSM0430.

General site condition & access:

- Located at west side of the island. Inside the plot boundary of football pitch south east corner. The Football ground can be accessed via Goi Magu.
- Easy access.

Owner: F.Dharanboodhoo Council

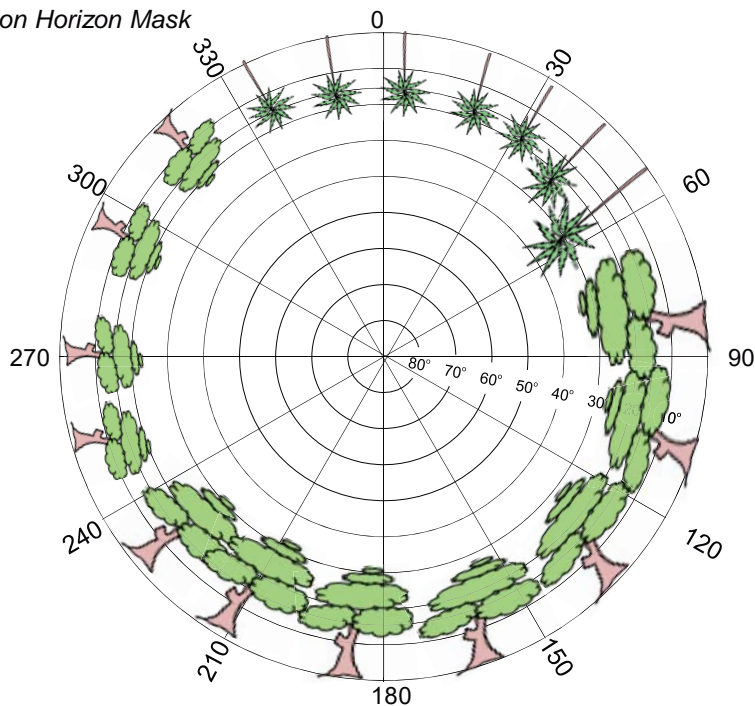


SITE INFORMATION

Station Number

P	S	M	0	4	2	8
---	---	---	---	---	---	---

Station Horizon Mask



Height above Marker that horizon was mapped from 1.5 m

Magnetic Declination
Declination applied to this figure?
 Yes No



Locality

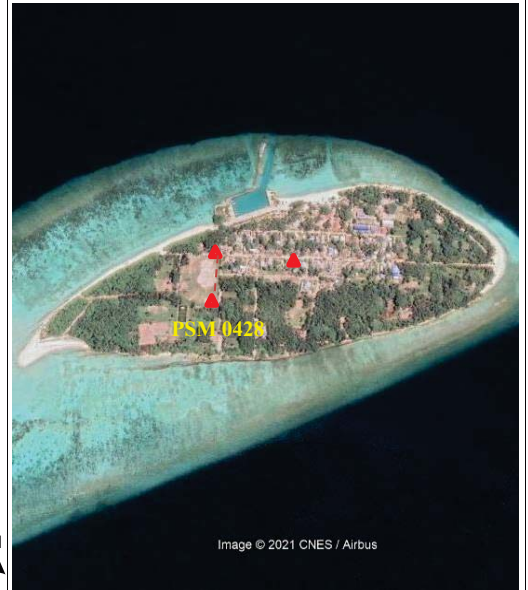


Image © 2021 CNES / Airbus



Sketched by: Abdulla Shaif

Scale: Not to scale

Date: 15/06/2021



CONTROL POINT DETAILS	Station Number PSM 0429
Coordinate Information	
Geodetic	Grid
WGS 84	UTM Zone 43
Lat: 72°55'27.59491"	E: 269309.3739
Long: 3°03'48.03910"	N: 338818.6179
Ellp Height: -92.7685	Orth Height: +1.2005
Island Name: F.Dharanboodhoo	Date: 30/04/2021


Monument description & method of survey:

- Concrete casted in 300mm wooden box, length measuring 1000mm buried below ground, 1m s/s rod driven into the concrete as the center mark. Monument labeled with s/s plate stating point ID.
- 100mm below ground.
- GNSS static survey post processing.
- PSM elevation relative to established elevation of PSM0430.

General site condition & access:

- Located at north west side of the island. Inside the plot boundary of football pitch north east corner. The football ground can be accessed via Goi Magu
- Easy access.

Owner: F.Dharanboodhoo Council

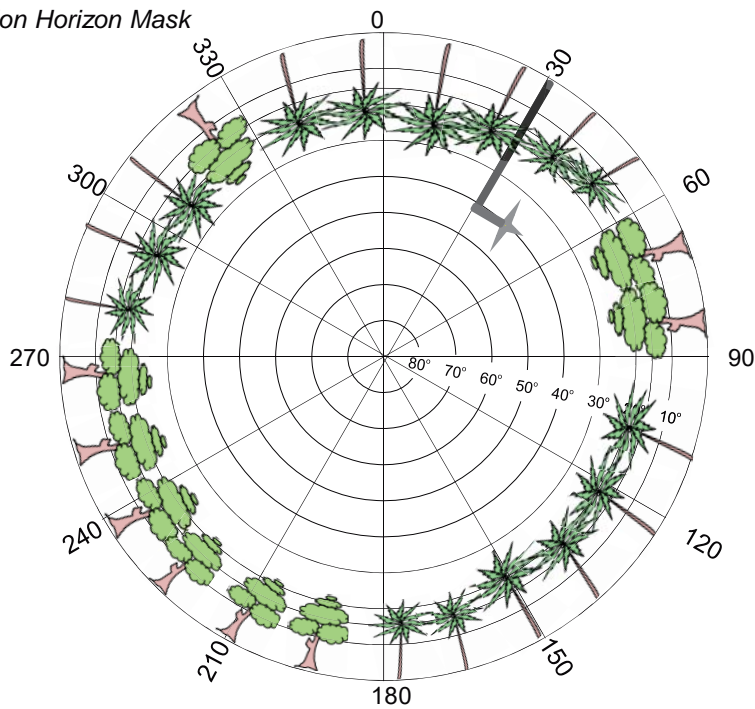


SITE INFORMATION

Station Number

P S M 0 4 2 9

Station Horizon Mask



Height above Marker that horizon was mapped from 1.5 m

Magnetic Declination
Declination applied to this figure?
 Yes No



Locality



Image © 2021 CNES / Airbus



Sketched by: Abdulla Shaif

Scale: Not to scale

Date: 15/06/2021



CONTROL POINT DETAILS	Station Number PSM 0430
Coordinate Information	
Geodetic	Grid
WGS 84	UTM Zone 43
Lat: 72°55'36.04621"	E: 269570.2743
Long: 3°03'45.89735"	N: 338752.3101
Ellp Height: -92.4014	Orth Height: +1.5677
Island Name: F.Dharanboodhoo	Date: 30/04/2021

Monument description & method of survey:

- Concrete casted in 300mm wooden box, length measuring 1000mm buried below ground, 1m s/s rod driven into the concrete as the center mark. Monument labeled with s/s plate stating point ID.
- 100mm below ground.
- GNSS static survey post processing.
- Vertical control, Elevation of this PSM has been reduced to MSL with reference to tide prediction data of Hulhule' tides station.

General site condition & access:

- Located at Middle of the island. Inside the plot boundary of mosque north east side corner.
- Easy access.

Owner: F.Dharanboodhoo council

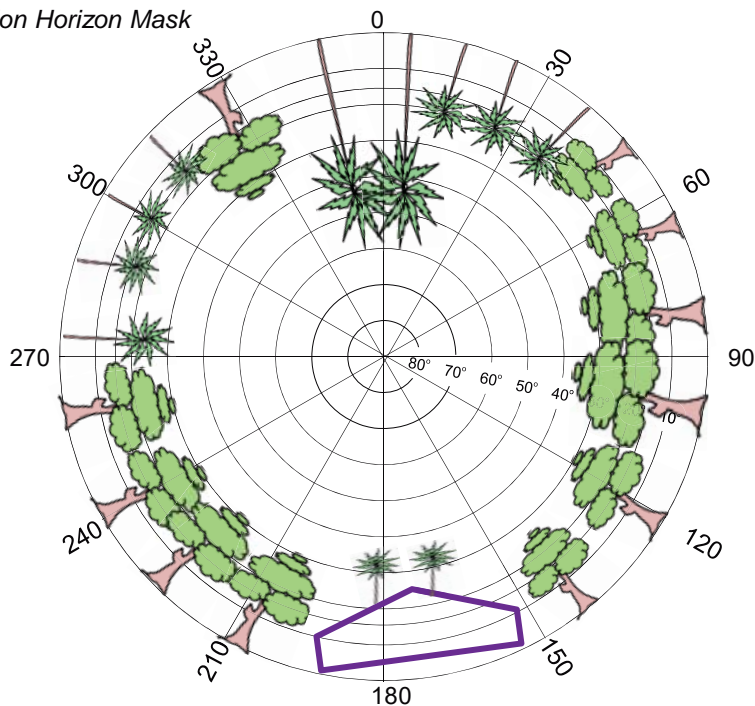


SITE INFORMATION

Station Number

P	S	M	0	4	3	0
---	---	---	---	---	---	---

Station Horizon Mask



Height above Marker that horizon was mapped from 1.5 m


Magnetic Declination
Declination applied to this figure?
 Yes No

Locality



Image © 2021 CNES / Airbus

North



Sketched by: Abdulla Shaif

Scale: Not to scale

Date: 15/06/2021

Maldives Land and Survey Authority, MINISTRY OF NATIONAL PLANNING, HOUSING & INFRASTRUCTURE, Ameenee Magu, Maafannu, Male', 20392, Maldives, Office

(PABX): +(960) 3004300, Fax: +(960) 3004254, Email: survey@housing.gov.mv, Web: www.surveyofmaldives.gov.mv