

MALDIVES LAND SURVEY AUTHORITY

MINISTRY OF HOUSING AND INFRASTRUCTURE
Office (PABX): +(960) 3004300, Fax: +(960) 3004254
Email: survey@housing.gov.mv
Web: www.surveyofmaldives.gov.mv,
Ameenee Magu, Maafannu, Male', 20392, Maldives.



CONTROL POINT DETAILS	Station Number	PSM 0503
Coordinate Information		
Geodetic	Grid	
WGS 84	UTM Zone 43	
Lat: 2°40'28.36085"N	E:	266032.759 m
Long: 72°53'44.13257"E	N:	295820.265 m
Ellp Height: -104.669	Orth Height:	+1.177m
Island Name: DH.KUDAHUVADHOO	Date:	12th NOVEMBER 2021

Monument description & method of survey:

- Monument Type A as in Technical Brief
- Stainless steel plate fixed to concrete by Four bolts
- Horizontal coordinates fixed by GNSS Static survey.
- Vertical height corrected using tide prediction data (Hulhule)
- PSM 0503 is 50mm above the ground Level

General site condition & access:

- Easily accessible area with wide angle of sky visibility
- Located in Northwest side of the island harbour area green zone.
- Inside Green Zone Boundary Next side Walk

Owner: Secretariat Of Dhaalu Kudahuvadhoo Council

		
Bottom	North Height 1.5m / Distance 1m	East Height 1.5m / Distance 2m
		
Up Height 1.5m	South Height 1.5m / Distance 2m	West Height 1.5m / Distance 2m

SITE INFORMATION

Station Number

P

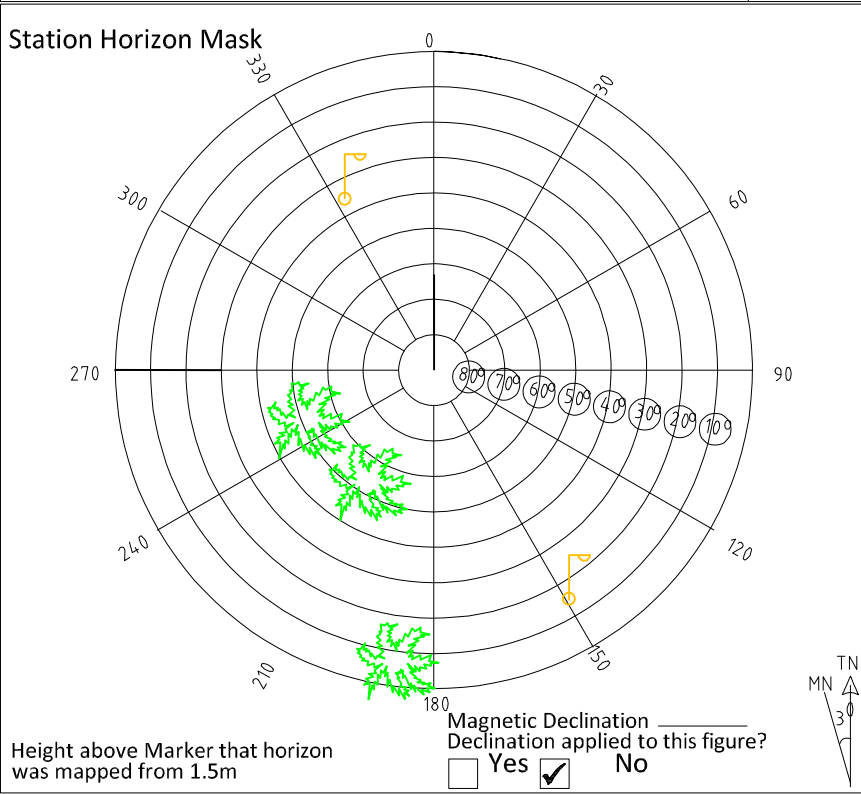
S

M

0

5

0

Height above Marker that horizon
was mapped from 1.5m

0 Magnetic Declination _____
Declination applied to this figure?
☐ Yes ☒ No

☒

No



An aerial photograph of a coastal town, likely in the Philippines, showing a dense residential area with many small houses. A red circle is drawn around a specific area in the upper right, near the coastline, with the text 'PSM 0503' written in red above it. Red arrows point from this circled area towards a large, light-colored building in the center of the town. The town is surrounded by green fields and a body of water with a sandy beach. A road or airstrip is visible in the lower left corner.



Sketched by: Mohamed Waseem

Scale: Not to Scale

Date: 12th NOVEMBER 2021

MALDIVES LAND AND SURVEY AUTHORITY, MINISTRY OF HOUSING AND INFRASTRUCTURE, Ameenee Magu, Maafannu, Male', 20392, Maldives,
Office (PABX): +(960) 3004300, Fax: +(960) 3004254, Email: survey@housing.gov.mv, Web: www.surveyofmaldives.gov.mv

MALDIVES LAND SURVEY AUTHORITY

MINISTRY OF HOUSING AND INFRASTRUCTURE
Office (PABX): +(960) 3004300, Fax: +(960) 3004254
Email: survey@housing.gov.mv
Web: www.surveyofmaldives.gov.mv,
Ameenee Magu, Maafannu, Male', 20392, Maldives.



CONTROL POINT DETAILS	Station Number	PSM 0504
Coordinate Information		
Geodetic	Grid	
WGS 84	UTM Zone 43	
Lat: 2°40'24.66262"N	E:	266164.620 m
Long: 72°53'48.40660"E	N:	295706.413 m
Ellp Height: -104.625	Orth Height:	+1.221m
Island Name: DH.KUDAHUVADHOO	Date: 12 NOVEMBER 2021	







Monument description & method of survey:

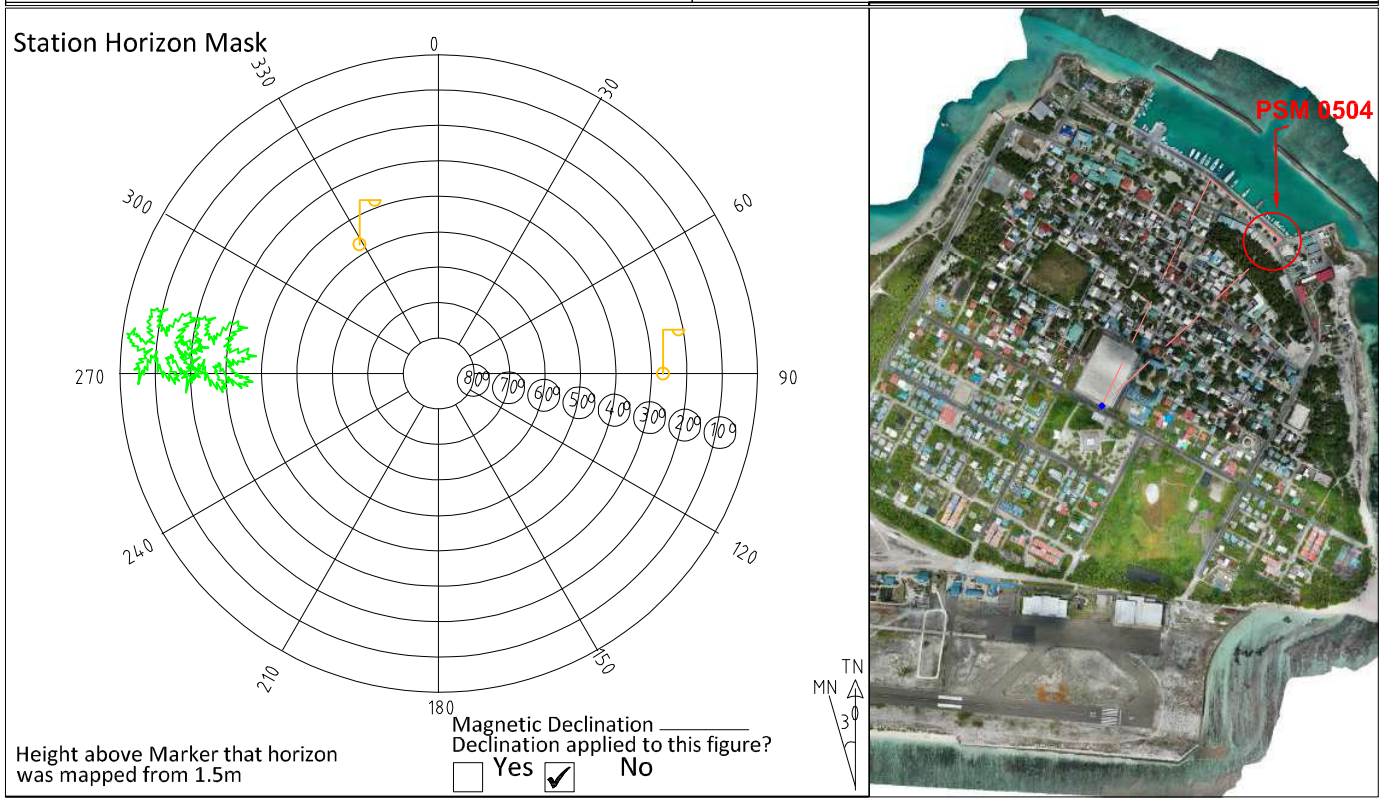
- Monument Type A as in Technical Brief
- Stainless steel plate fixed to concrete by Four bolts
- Horizontal coordinates fixed by GNSS Static survey.
- Elevation reduced relative to ellipsoid height difference, Reference to PSM 0503 Which was corrected to Meanwater level by tide prediction table (Hulhule)
- PSM 0504 is 50mm below ground Level

General site condition & access:

- Easily accessible area with wide angle of sky visibility
- Located in Northeast side of the island harbour green zone east corner.

Owner: Secretariat Of Dhaalu Kudahuvadhoo Council

		
Bottom	North Height 1.5m / Distance 2m	East Height 1.5m / Distance 2m
		
Up Height 1.5m	South Height 1.5m / Distance 2m	West Height 1.5m / Distance 2m



MALDIVES LAND SURVEY AUTHORITY

MINISTRY OF HOUSING AND INFRASTRUCTURE
Office (PABX): +(960) 3004300, Fax: +(960) 3004254
Email: survey@housing.gov.mv
Web: www.surveyofmaldives.gov.mv,
Ameenee Magu, Maafannu, Male', 20392, Maldives.



CONTROL POINT DETAILS	Station Number	PSM 0505
Coordinate Information		
Geodetic	Grid	
WGS 84	UTM Zone 43	
Lat: 2°40'14.41501"N	E:	265830.835 m
Long: 72°53'37.62100"E	N:	295392.134 m
Ellp Height: -104.792	Orth Height:	+1.054 m
Island Name: DH.KUDAHUVADHOO	Date: 12th NOVEMBER 2021	

Monument description & method of survey:

- Monument Type A as in Technical Brief
- Stainless steel plate fixed to concrete by Four bolts
- Horizontal coordinates fixed by GNSS Static survey.
- Elevation reduced relative to ellipsoid height difference, Reference to PSM 0503 Which was corrected to Meanwater level by tide prediction table (Hulhule)
- PSM 0505 is 150mm above ground Level

General site condition & access:

- Easily accessible area with wide angle of sky visibility
- Located in island foot ball ground south boundary(1.89m away from the boundary)

Owner: Secretariat Of Dhaalu Kudahuvadhoo Council



