



CONTROL POINT DETAILS	Station Number PSM 0431
Coordinate Information	
Geodetic	Grid
WGS 84	UTM Zone 43
Lat: 72°59'14.57875"	E: 276292.3454
Long: 2°56'10.77037"	N: 324756.5027
Ellp Height: -93.0368	Orth Height: +1.1417
Island Name: Dh.Bandidhoo	Date: 26/04/2021


Monument description & method of survey:

- Concrete casted in 300mm wooden box, length measuring 1000mm buried below ground, 1m s/s rod driven into the concrete as the center mark. Monument labeled with s/s plate stating point ID.
- 50mm below ground.
- GNSS static survey post processing.
- PSM elevation relative to established elevation of PSM0432.

General site condition & access:

- Located at north west side of island. Close to harbor quay wall west corner.
- Easy access.

Owner: Dh.Bandidhoo council

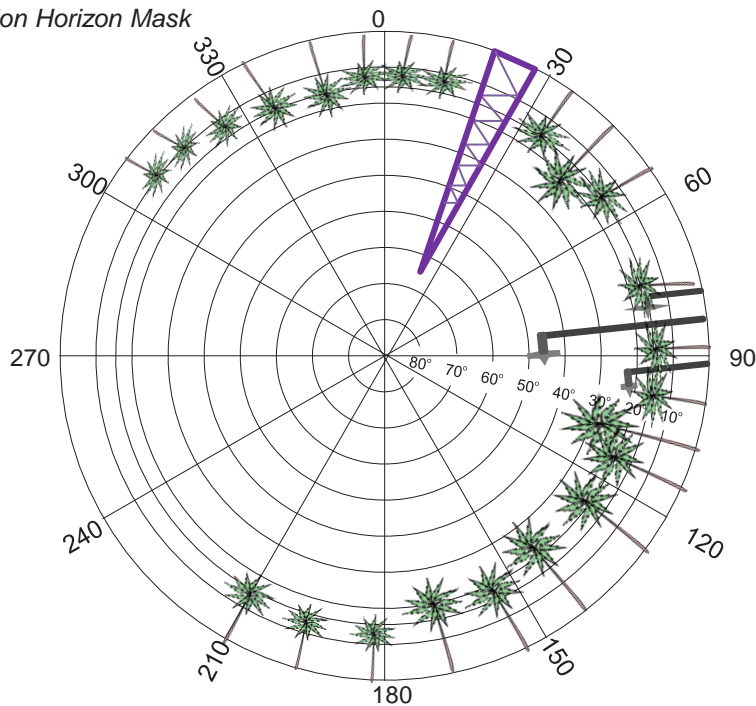


SITE INFORMATION

Station Number

P	S	M	0	4	3	1
---	---	---	---	---	---	---

Station Horizon Mask



Height above Marker that horizon was mapped from 1.5 m

Magnetic Declination _____
 Declination applied to this figure?
 Yes No



Locality



© 2021 Google
 Image © 2021 CNES / Airbus



Sketched by: Abdulla Shiaf

Scale: Not to scale

Date: 26/04/2021

Maldives Land and Survey Authority, MINISTRY OF NATIONAL PLANNING, HOUSING & INFRASTRUCTURE, Ameenee Magu, Maafannu, Male', 20392, Maldives, Office

(PABX): +(960) 3004300, Fax: +(960) 3004254, Email: survey@housing.gov.mv, Web: www.surveyofmaldives.gov.mv



CONTROL POINT DETAILS	Station Number PSM 0432
Coordinate Information	
Geodetic	Grid
WGS 84	UTM Zone 43
Lat: 72:59:21.56481	E: 276508.5534
Long: 2°56'18.35649"	N: 324989.1793
Ellp Height: -93.0046	Orth Height: +1.1739
Island Name: Dh.Bandidhoo	Date: 26/04/2021


Monument description & method of survey:

- Concrete casted in 300mm wooden box, length measuring 1000mm buried below ground, 1m s/s rod driven into the concrete as the center mark. Monument labeled with s/s plate stating point ID.
- 50mm above ground.
- GNSS static survey post processing.
- Vertical control, Elevation of this PSM has been reduced to MSL with reference to tide prediction data of Hulhule' Tide Station

General site condition & access:

- Located at north east side of island. Close to harbor quay wall east corner.
- Easy access.

Owner: Dh.Bandidhoo Council

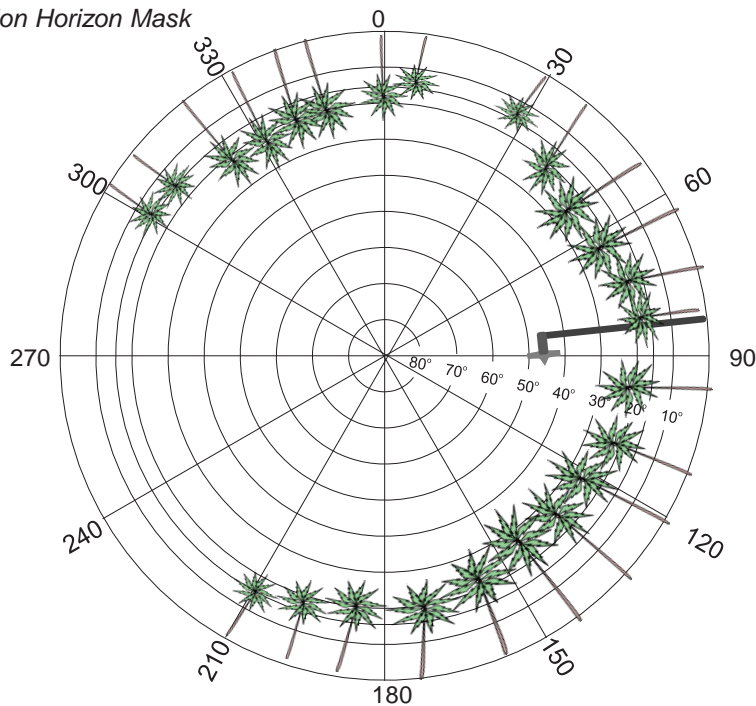


SITE INFORMATION

Station Number

P	S	M	0	4	3	2
---	---	---	---	---	---	---

Station Horizon Mask

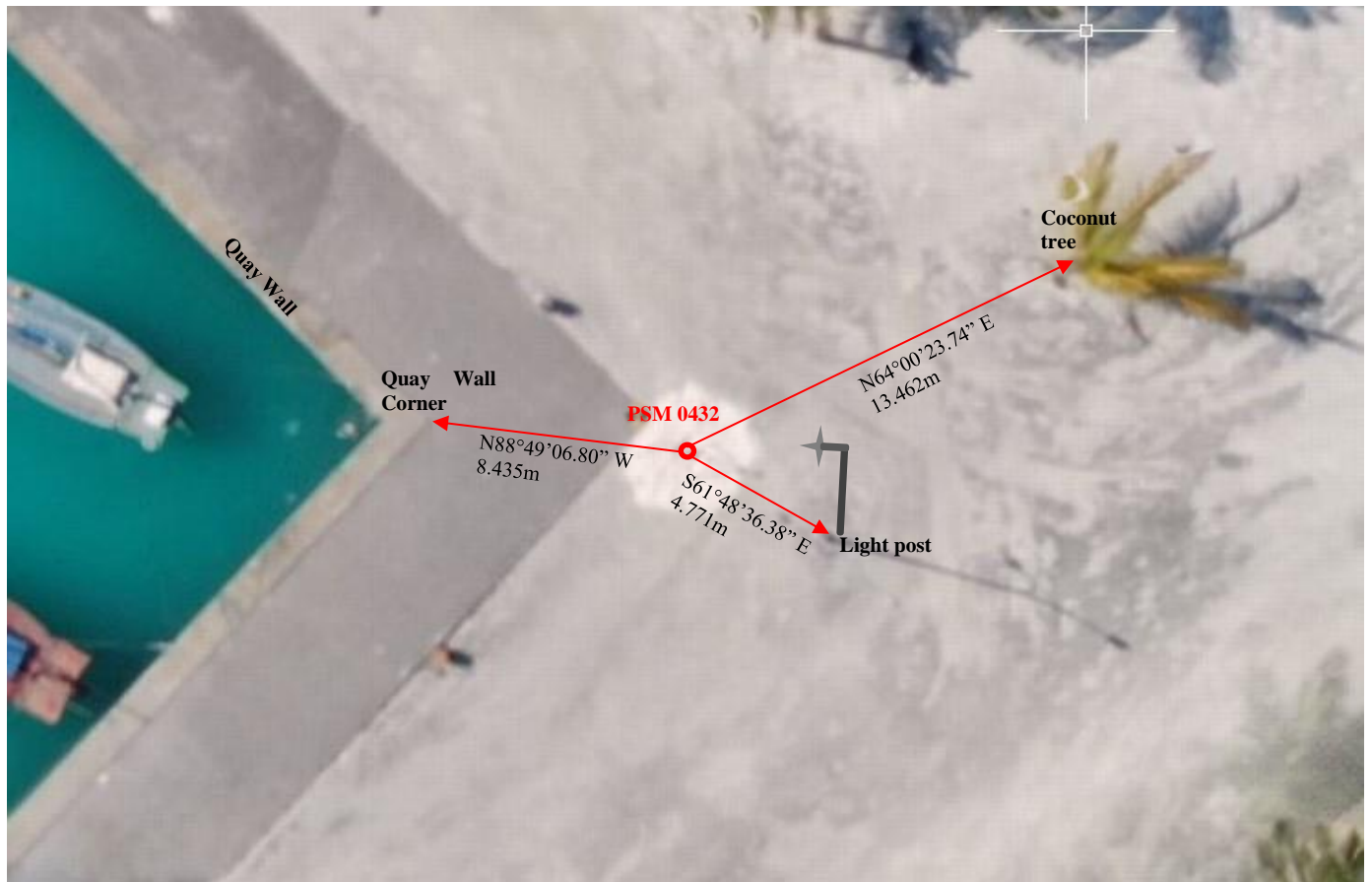


Height above Marker that horizon was mapped from 1.5 m

Magnetic Declination _____
 Declination applied to this figure?
 Yes No



Locality



Sketched by: Abdulla Shiaf

Scale: Not to scale

Date: 26/04/2021

Maldives Land and Survey Authority, MINISTRY OF NATIONAL PLANNING, HOUSING & INFRASTRUCTURE, Ameenee Magu, Maafannu, Male', 20392, Maldives, Office

(PABX): +(960) 3004300, Fax: +(960) 3004254, Email: survey@housing.gov.mv, Web: www.surveyofmaldives.gov.mv



CONTROL POINT DETAILS	Station Number PSM 0433
Coordinate Information	
Geodetic	Grid
WGS 84	UTM Zone 43
Lat: 72°59'26.85458"	E: 276671.3997
Long: 2°56'08.46658"	N: 324685.0424
Ellp Height: -92.9524	Orth Height: +1.2262
Island Name: Dh.Bandidhoo	Date: 26/04/2021

Monument description & method of survey:

- Concrete casted in 300mm wooden box, length measuring 1000mm buried below ground, 1m s/s rod driven into the concrete as the center mark. Monument labeled with s/s plate stating point ID.
- 50mm above ground.
- GNSS static survey post processing.
- PSM elevation relative to established elevation of PSM0432.

General site condition & access:

- Located towards the south side of the island. Inside the plot boundary of football ground, towards the corner of Haveeree Hingun and Iruvai Hingun.
- Easy access.

Owner: Dh.Bandidhoo council

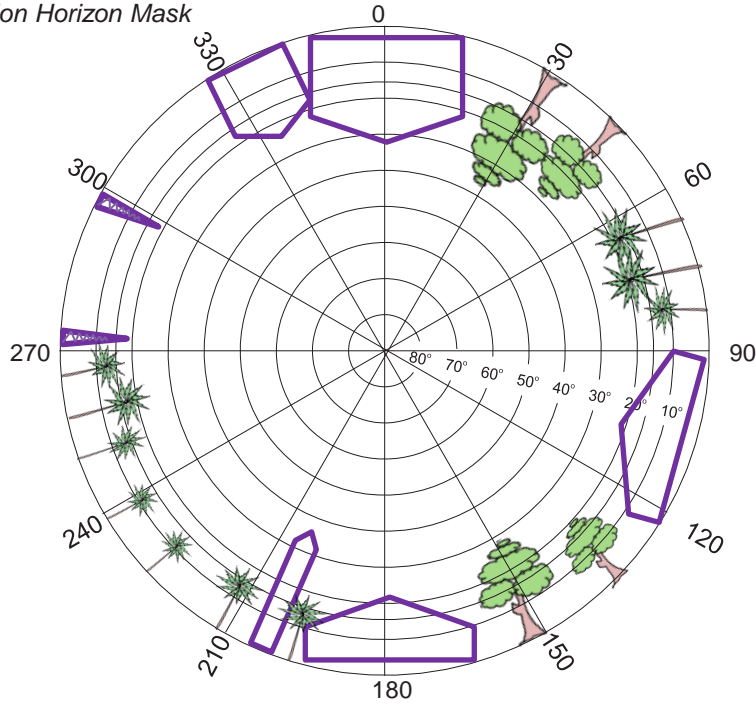


SITE INFORMATION

Station Number

P S M 0 4 3 3

Station Horizon Mask



Height above Marker that horizon was mapped from 1.5 m

Magnetic Declination
Declination applied to this figure?
 Yes No

Locality



Sketched by: Abdulla Shiaf

Scale: Not to scale

Date: 26/04/2021

Maldives Land and Survey Authority, MINISTRY OF NATIONAL PLANNING, HOUSING & INFRASTRUCTURE, Ameenee Magu, Maafannu, Male', 20392, Maldives, Office

(PABX): +(960) 3004300, Fax: +(960) 3004254, Email: survey@housing.gov.mv, Web: www.surveyofmaldives.gov.mv