

# MALDIVES LAND AND SURVEY AUTHORITY

MINISTRY OF HOUSING AND INFRASTRUCTURE

Office (PABX): +(960) 3004300, Fax: +(960) 3004254

Ameenee Magu, Maafannu, Male', 20392, Maldives.

Email: survey@housing.gov.mv

Web: www.surveyofmaldives.gov.mv



|                               |                                |
|-------------------------------|--------------------------------|
| <b>CONTROL POINT DETAILS</b>  | <b>Station Number</b> PSM 0319 |
| <b>Coordinate Information</b> |                                |
| <b>Geodetic</b>               | <b>Grid</b>                    |
| <b>WGS 84</b>                 | <b>UTM Zone 43</b>             |
| Lat: 73°06'32.83612"          | E: 290393.169                  |
| Long: 5°08'04.78913"          | N: 567861.233                  |
| Ellp Height: -89.227          | Orth Height: 1.546             |
| <b>Island Name:</b> B.Maalhos | <b>Date:</b> 13/02/2020        |


### Monument description & method of survey:

- Concrete casted in 1ft pipe, length measuring 3ft buried below ground, 1m s/s rod driven into the concrete as the center mark. Monument labeled with s/s plate stating point ID.
- Below 100mm.
- GNSS static survey post processing.
- Vertical control.

### General site condition & access:

- Located towards east side of the island
- Easy access.

Owner: Ministry of National Planning and Infrastructure

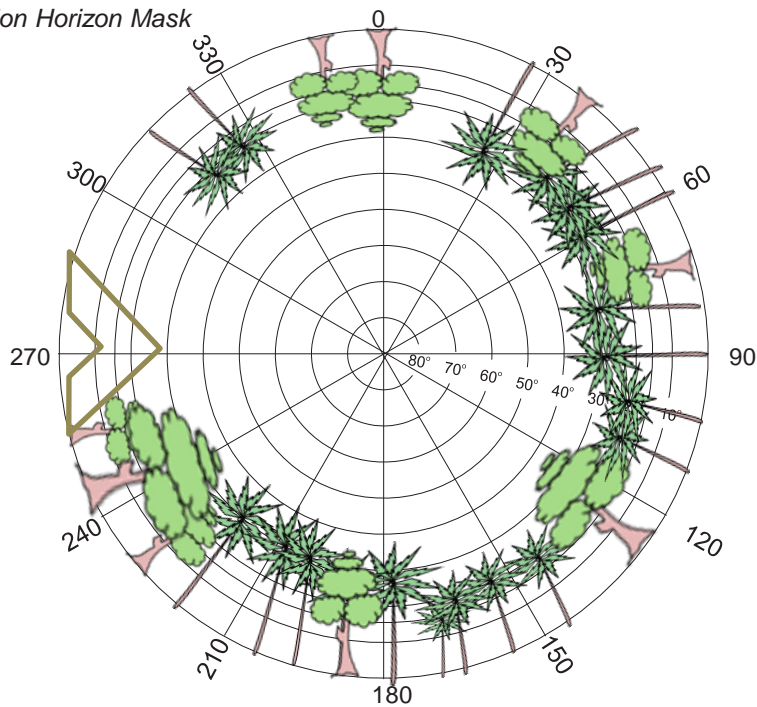


**SITE INFORMATION**

Station Number

|   |   |   |   |   |   |   |
|---|---|---|---|---|---|---|
| P | S | M | 0 | 3 | 1 | 9 |
|---|---|---|---|---|---|---|

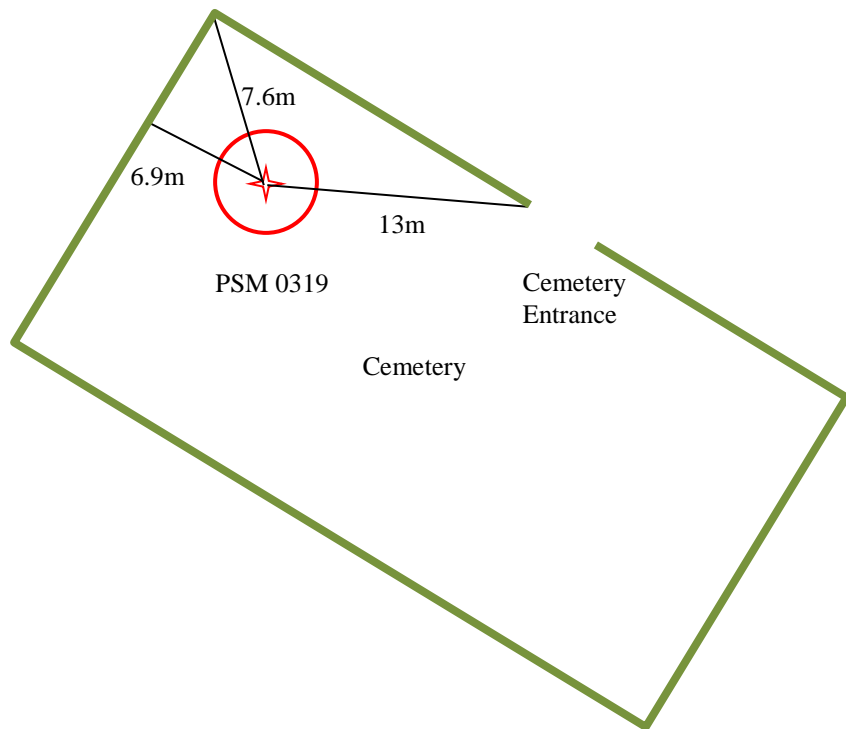
Station Horizon Mask



Height above Marker that horizon was mapped from 1.5 m

Magnetic Declination -----  
 Declination applied to this figure?  
 Yes  No

Locality



Sketched by: Abdulla Shaif

Scale: Not to scale

Date: 13/02/2020

# MALDIVES LAND AND SURVEY AUTHORITY

MINISTRY OF HOUSING AND INFRASTRUCTURE

Office (PABX): +(960) 3004300, Fax: +(960) 3004254

Ameenee Magu, Maafannu, Male', 20392, Maldives.

Email: survey@housing.gov.mv

Web: www. surveyofmaldives.gov.mv



|                               |                                |
|-------------------------------|--------------------------------|
| <b>CONTROL POINT DETAILS</b>  | <b>Station Number</b> PSM 0320 |
| <b>Coordinate Information</b> |                                |
| <b>Geodetic</b>               | <b>Grid</b>                    |
| <b>WGS 84</b>                 | <b>UTM Zone 43</b>             |
| Lat: 73°06'24.41564"          | E: 290134.316                  |
| Long: 5°08'10.56196"          | N: 568039.352                  |
| Ellp Height: --90.0511        | Orth Height: 0.722             |
| <b>Island Name:</b> B.Maalhos | <b>Date:</b> 13/02/2020        |

*Monument description & method of survey:*

- Concrete casted in 1ft pipe, length measuring 3ft buried below ground, 1m s/s rod driven into the concrete as the center mark. Monument labeled with s/s plate stating point ID.
- Below 100mm.
- GNSS static survey post processing.
- Vertical height relative to PSM0319.

*General site condition & access:*

- Located towards north side of the island
- Easy access.

*Owner: Ministry of National Planning and Infrastructure*



DOWN TOWARD PSM




Height 1.5m  
Distance 5m

NORTH VIEW



Height 1.5m  
Distance 5m

EAST VIEW



FROM PSM UPTOWARD SKY



SOUTH VIEW



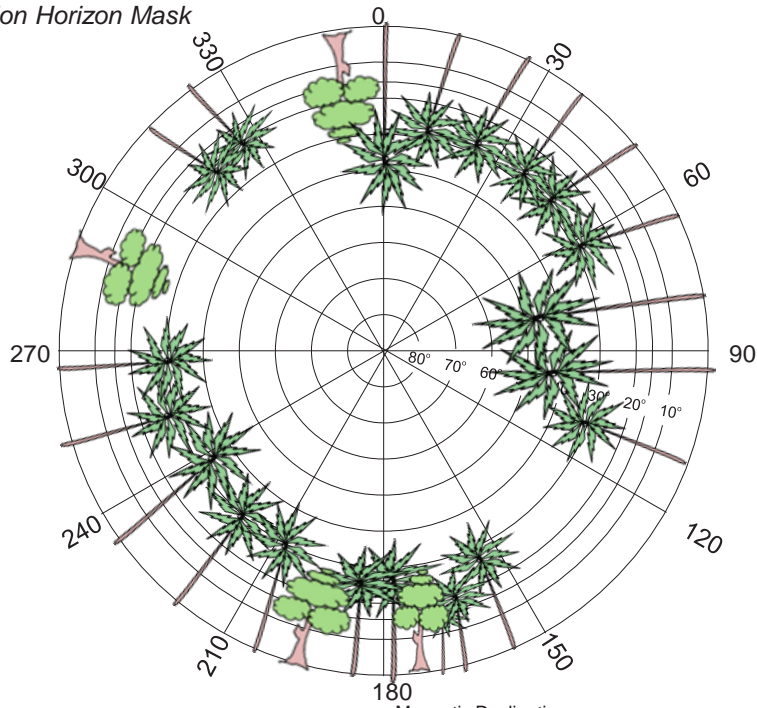
WEST VIEW

**SITE INFORMATION**

Station Number

|   |   |   |   |   |   |   |
|---|---|---|---|---|---|---|
| P | S | M | 0 | 3 | 2 | 0 |
|---|---|---|---|---|---|---|

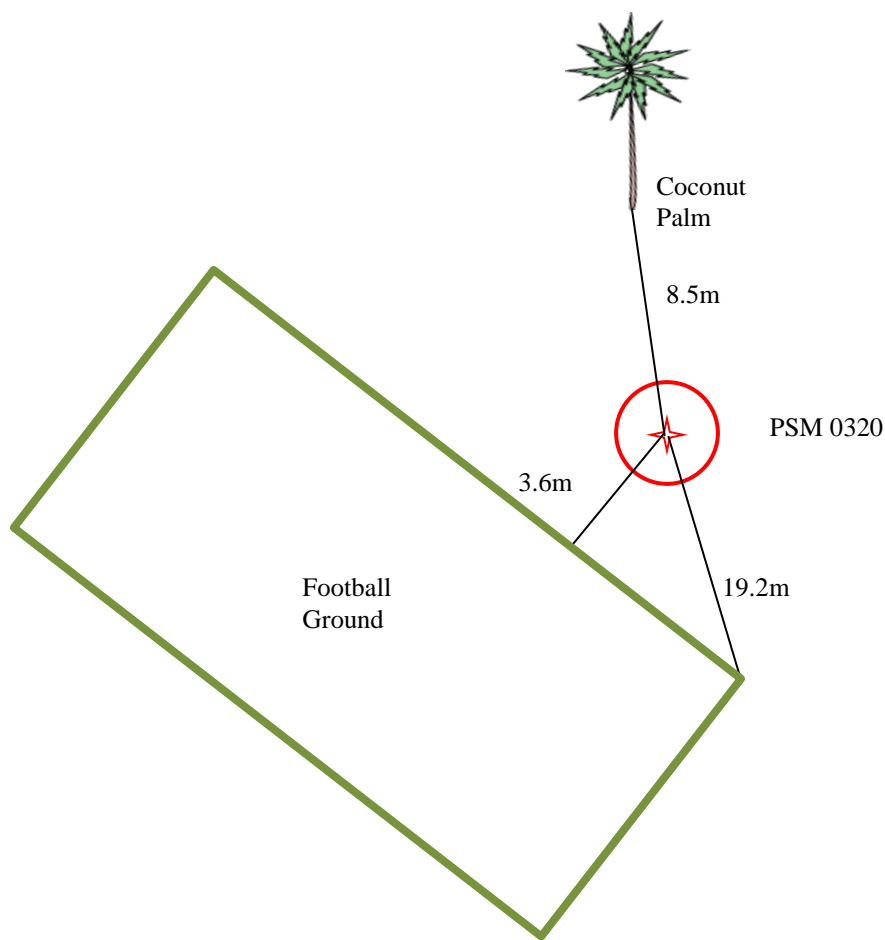

*Station Horizon Mask*



Height above Marker that horizon was mapped from 1.5 m

Magnetic Declination -----  
 Declination applied to this figure?  
 Yes  No

*Locality*



Sketched by: Abdulla Shaif

Scale: Not to scale

Date: 13/02/2020

# MALDIVES LAND AND SURVEY AUTHORITY

MINISTRY OF HOUSING AND INFRASTRUCTURE

Office (PABX): +(960) 3004300, Fax: +(960) 3004254

Ameenee Magu, Maafannu, Male', 20392, Maldives.

Email: survey@housing.gov.mv

Web: www. surveyofmaldives.gov.mv



|                               |                                |
|-------------------------------|--------------------------------|
| <b>CONTROL POINT DETAILS</b>  | <b>Station Number</b> PSM 0321 |
| <b>Coordinate Information</b> |                                |
| <b>Geodetic</b>               | <b>Grid</b>                    |
| <b>WGS 84</b>                 | <b>UTM Zone 43</b>             |
| Lat: 73°06'20.54048"          | E: 290014.649                  |
| Long: 5°08'04.5058"           | N: 567853.649                  |
| Ellp Height: --89.4523        | Orth Height: 1.321             |
| <b>Island Name:</b> B.Maalhos | <b>Date:</b> 13/02/2020        |

*Monument description & method of survey:*

- Concrete casted in 1ft pipe, length measuring 3ft buried below ground, 1m s/s rod driven into the concrete as the center mark. Monument labeled with s/s plate stating point ID.
- Below 100mm.
- GNSS static survey post processing.
- Vertical height relative to PSM0319.


*General site condition & access:*

- Located towards west side of the island
- Easy access.

*Owner: Ministry of National Planning and Infrastructure*



DOWN TOWARD PSM




Height 1.5m  
Distance 5m

NORTH VIEW



Height 1.5m  
Distance 5m

EAST VIEW



Height 1.5m

FROM PSM UPTOWARD SKY



Height 1.5m  
Distance 5m

SOUTH VIEW



Height 1.5m  
Distance 5m

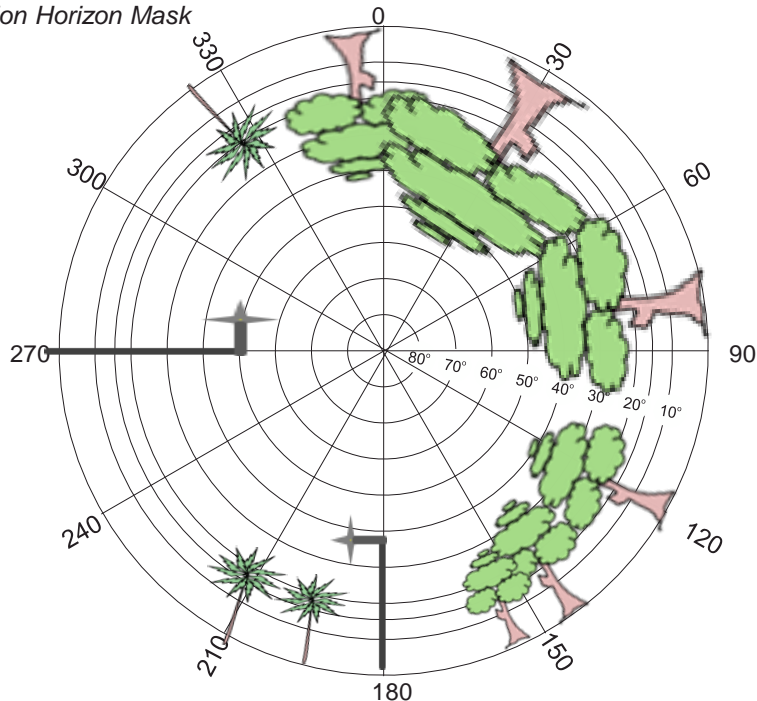
WEST VIEW

**SITE INFORMATION**

Station Number

|   |   |   |   |   |   |   |
|---|---|---|---|---|---|---|
| P | S | M | 0 | 3 | 2 | 1 |
|---|---|---|---|---|---|---|

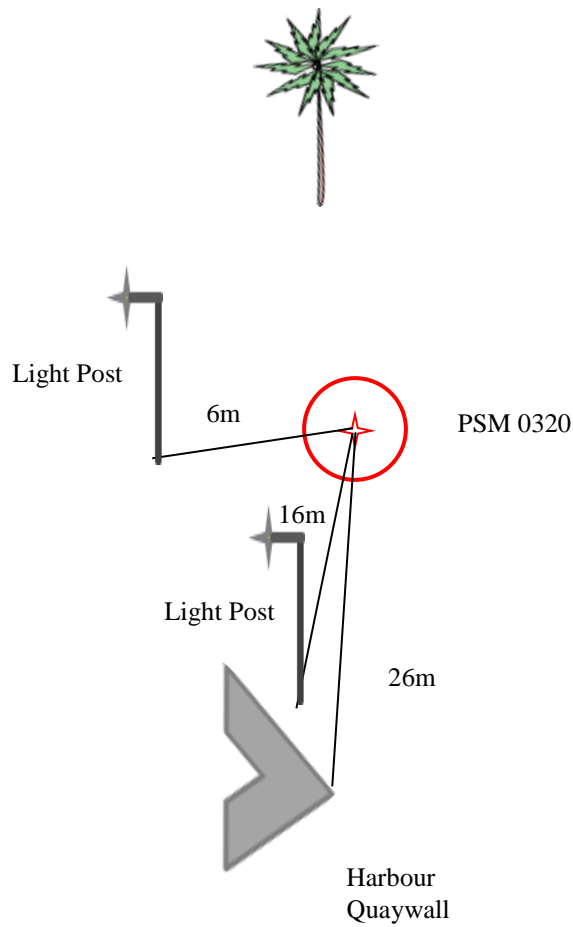

Station Horizon Mask



Height above Marker that horizon was mapped from 1.5 m

Magnetic Declination .....  
 Declination applied to this figure?  
 Yes  No

Locality



Sketched by: Abdulla Shaif

Scale: Not to scale

Date: 13/02/2020