

MALDIVES LAND SURVEY AUTHORITY

MINISTRY OF HOUSING AND INFRASTRUCTURE

Office (PABX): +(960) 3004300, Fax: +(960) 3004254

Email: survey@housing.gov.mv

Web: www.surveyofmaldives.gov.mv,

Ameenee Magu, Maafannu, Male', 20392, Maldives.



CONTROL POINT DETAILS	Station Number	PSM 0619
Coordinate Information		
Geodetic	Grid	
WGS 84	UTM Zone 43	
Lat: 3:36:23.94234N	E:	273098.522m
Long: 72:57:26.30339E	N:	398903.066m
Ellp Height:	Orth Height:	+1.066m
Island Name: ADH. DHANGETHI	Date:	23 AUG 2021

Monument description & method of survey:

- Established to Type A monument standard.
- Stainless steel plate fixed to concrete by Four bolts
- Horizontal coordinates fixed by GNSS Static survey.
- Below 200mm
- Elevation reduced relative to Local MSL by reference to tide prediction data MET (Hulhule')

General site condition & access:

- Easily accessible area with wide angle of sky visibility
- Located near the south end of the harbour pavement

Owner: ADh. Dhangethi Council- GOVT of Maldives



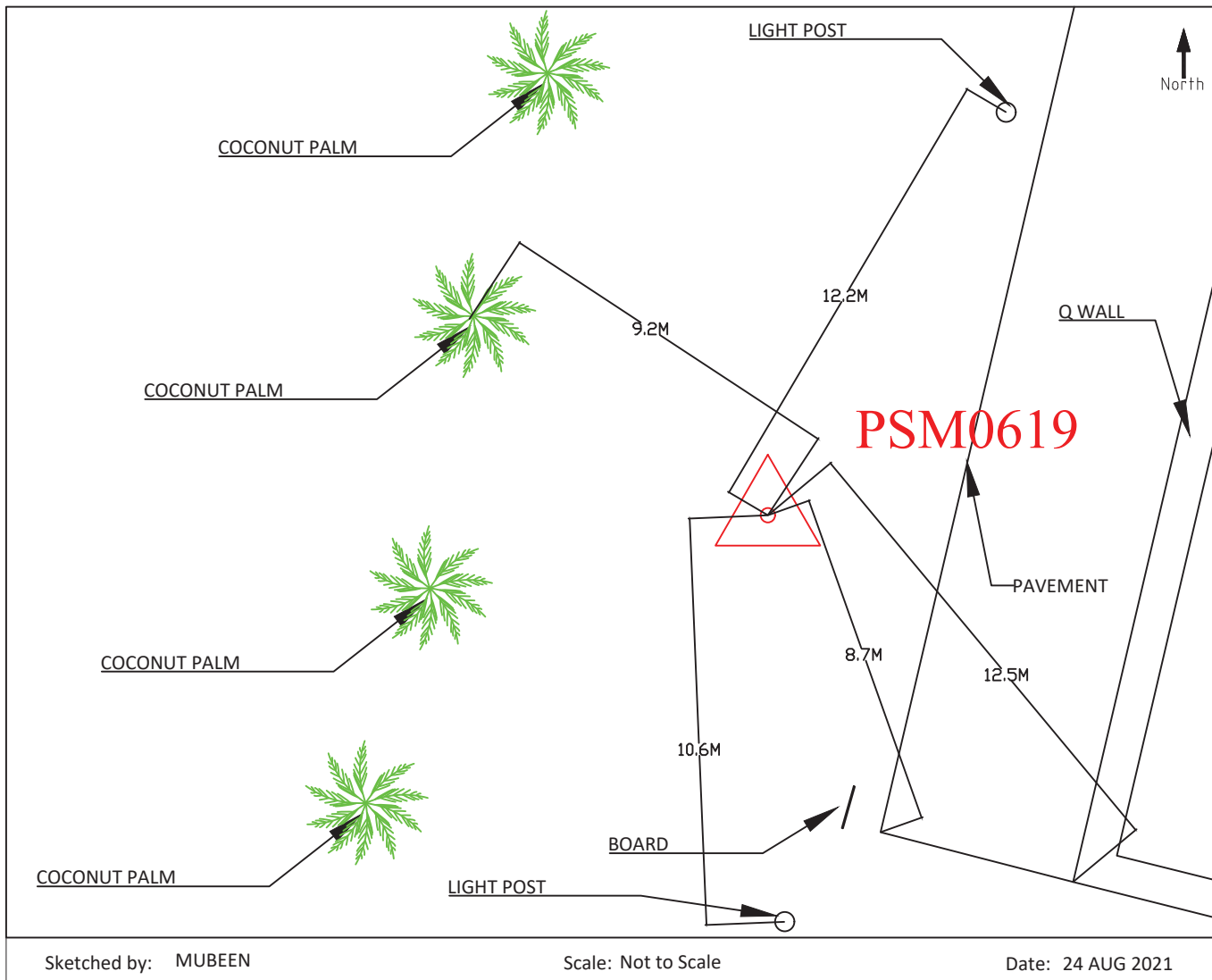
SITE INFORMATION	Station Number <table border="1" style="display: inline-table; text-align: center; width: 100px;"> <tr> <td>P</td><td>S</td><td>M</td><td>0</td><td>6</td><td>1</td><td>9</td> </tr> </table>	P	S	M	0	6	1	9
P	S	M	0	6	1	9		

Station Horizon Mask

Height above Marker that horizon was mapped from 1.5 m

Magnetic Declination _____
 Declination applied to this figure?
☐ Yes ☒ No

Locality



MALDIVES LAND SURVEY AUTHORITY

MINISTRY OF HOUSING AND INFRASTRUCTURE

Office (PABX): +(960) 3004300, Fax: +(960) 3004254

Email: survey@housing.gov.mv

Web: www.surveyofmaldives.gov.mv,

Ameenee Magu, Maafannu, Male', 20392, Maldives.



CONTROL POINT DETAILS	Station Number	PSM 0621
Coordinate Information		
Geodetic	Grid	
WGS 84	UTM Zone 43	
Lat: 3:36:33.26365N	E:	272857.556m
Long: 72:57:18.47631E	N:	399189.992m
Ellp Height:	Orth Height: +0.863m	
Island Name: ADH. DHANGETHI	Date: 23 AUG 2021	


Monument description & method of survey:

- Established to Type A monument standard.
- Stainless steel plate fixed to concrete by Four bolts.
- Horizontal coordinates fixed by GNSS Static survey.
- Below 200mm
- Elevation reduced relative to Local MSL by reference to tide prediction data MET (Hulhule')
- Reduced level of PSM0619 transferred to PSM0621 using level difference obtained from GNSS static survey

General site condition & access:

- Easily accessible area with wide angle of sky visibility
- Located near the south western corner of the football stadium toward the gate

Owner: ADh. Dhangethi Council- GOVT of Maldives

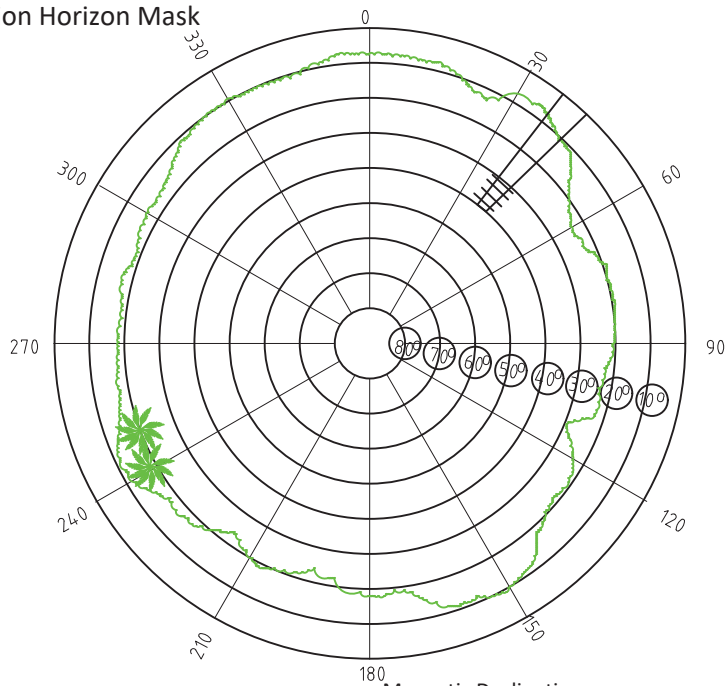


SITE INFORMATION

Station Number

P S M 0 6 2 1

Station Horizon Mask



Locality



Height above Marker that horizon was mapped from 1.5 m

Magnetic Declination
Declination applied to this figure?
☐ Yes ☒ No



BOALHA DHA'NDU MAGU

BOUNDARY WALL

PSM0621

FOOTBALL STADIUM

7.8M

9.4M

GATE

MISKIY MAGU



Sketched by: MUBEEN

Scale: Not to Scale

Date: 24 AUG 2021

MALDIVES LAND SURVEY AUTHORITY

MINISTRY OF HOUSING AND INFRASTRUCTURE

Office (PABX): +(960) 3004300, Fax: +(960) 3004254

Email: survey@housing.gov.mv

Web: www.surveyofmaldives.gov.mv,

Ameenee Magu, Maafannu, Male', 20392, Maldives.



CONTROL POINT DETAILS	Station Number	PSM 0620
Coordinate Information		
Geodetic	Grid	
WGS 84	UTM Zone 43	
Lat: 3:36:30.52459N	E:	273146.847m
Long: 72:57:27.85420E	N:	399105.189m
Ellp Height:	Orth Height:	+0.933m
Island Name: ADH. DHANGETHI	Date: 23 AUG 2021	

Monument description & method of survey:

- Established to Type A monument standard.
- Stainless steel plate fixed to concrete by Four bolts
- Horizontal coordinates fixed by GNSS Static survey.
- Below 200mm
- Elevation reduced relative to Local MSL by reference to tide prediction data MET (Hulhule')
- Reduced level of PSM0619 transferred to PSM0620 using level difference obtained from GNSS static survey

General site condition & access:

- Easily accessible area with wide angle of sky visibility
- Located near the northern end of the harbour pavement

Owner: ADh. Dhangethi Council- GOVT of Maldives

